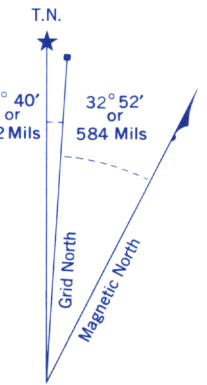
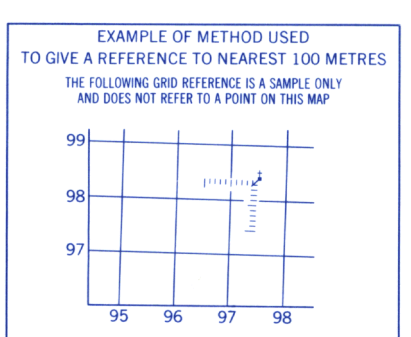
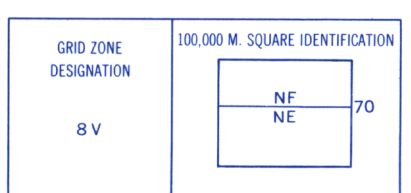


Refer to this map as:	105 M/1 EDITION 1 MCE SERIES A 722
-----------------------	--



Use diagram only to obtain numerical values.
APPROXIMATE MEAN DECLINATION 1970 FOR CENTRE OF MAP
Annual change decreasing 4.5"

ONE THOUSAND METRE
UNIVERSAL TRANSVERSE MERCATOR GRID
ZONE 8



REFERENCE POINT	CHURCH (as above)
EASTING: Read number on grid line immediately to left of point	97
Estimate tenths of a square from this line eastward to point	5
NORTHING: Read number on grid line immediately below point	97.5
Estimate tenths of a square from this line northward to point	4
EXAMPLE MILITARY GRID REFERENCE	975984
Nearest similar grid reference 100,000 metres (about 63 miles)	

Produced: 1969, by the SURVEYS AND MAPPING BRANCH,
DEPARTMENT OF ENERGY, MINES AND RESOURCES,
from aerial photographs taken in 1967-1968. Field Surveys 1965.
Printed 1972.

This Provisional Map is equivalent to a standard map in accuracy of content.

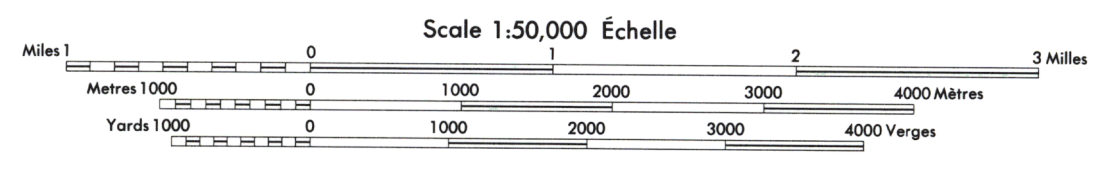
Some names on this map are not yet official. Corrections or additions are invited by the Surveys and Mapping Branch.

Copies may be obtained from the Map Distribution Office,
Department of Energy, Mines and Resources, Ottawa.

© Canada Copyrights reserved 1972

CONTOUR INTERVAL 100 FEET
Elevations in Feet above Mean Sea Level
North American Datum 1927
Transverse Mercator Projection

MOOSE LAKE
YUKON TERRITORY



Cette carte provisoire équivaut une carte régulière au point de vue précision de l'information.

Certains noms inscrits sur cette carte ne sont pas encore officiels. La Direction des levés et de la cartographie saurait que au public de lui signaler corrections et additions.

EQUIDISTANCE DES COURBES 100 PIEDS
Elevations en pieds au-dessus du niveau moyen de la mer
Système de référence géodésique nord-américain, 1927
Projection transverse de Mercator

Établie en 1969 par la DIRECTION DES LEVÉS ET DE LA CARTOGRAPHIE,
MINISTÈRE DE L'ÉNERGIE, DES MINES ET DES RESSOURCES, d'après
des photographies aériennes prises en 1967-1968. Levés sur le terrain en 1965.
Imprimée en 1972.

Ces cartes sont en vente au Bureau de distribution des cartes,
ministère de l'Énergie, des Mines et des Ressources, Ottawa.

© Canada 1972, tous droits réservés