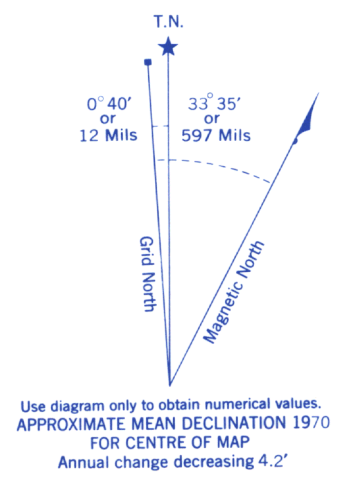
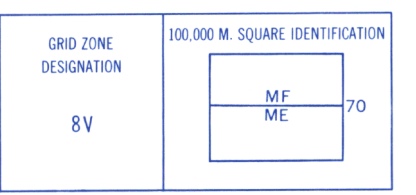


Refer to this map as: 105 M/4 EDITION 1 MCE SERIES A722



ONE THOUSAND METRE
UNIVERSAL TRANSVERSE MERCATOR
GRID ZONE 8



EXAMPLE OF METHOD USED TO GIVE A REFERENCE TO NEAREST 100 METRES. THE FOLLOWING GRID REFERENCE IS A SIMPLE ONE AND DOES NOT REFER TO A POINT ON THE MAP

| | | | |
|----|--|--|--|
| 99 | | | |
| 98 | | | |
| 97 | | | |
| 96 | | | |
| 95 | | | |

REFERENCE POINT CHURCH (as above)

| | | | |
|----------|---|---|-----|
| EASTING | Read number on grid line immediately to left of point | Estimate tenths of a square from this line eastward to point | 97 |
| | | | 975 |
| NORTHING | Read number on grid line immediately below point | Estimate tenths of a square from this line northward to point | 98 |
| | | | 984 |

EXAMPLE MILITARY GRID REFERENCE 975984
Nearest similar grid reference 100,000 metres (about 62 miles)

Produced, 1969, by the SURVEYS AND MAPPING BRANCH, DEPARTMENT OF ENERGY, MINES AND RESOURCES. From aerial photographs taken 1967 and 1968. Field surveys 1965. Printed 1973.

Copies may be obtained from the Canada Map Office, Department of Energy, Mines and Resources, Ottawa, on your nearest map dealer.


© Canada Copyrights Reserved 1973

This Provisional Map is equivalent to a standard map in accuracy of content.

Some names on this map are not yet official. Corrections or additions are invited by the Surveys and Mapping Branch.

CONTOUR INTERVAL: 100 FEET
Elevations in Feet above Mean Sea Level
North American Datum 1927
Transverse Mercator Projection

WOODBURN LAKE
YUKON TERRITORY



Cette carte provisoire équivaut une carte régulière au point de vue précision de l'information.

Certains noms inscrits sur cette carte ne sont pas encore officiels. La Direction des levés et de la cartographie saurait gré au public de lui signaler corrections et additions.

EQUIDISTANCE DES COURBES 100 PIEDS
Élévations en pieds au-dessus du niveau moyen de la mer
Système de référence géodésique nord-américain, 1927
Projection transverse de Mercator

Établi en 1969, par la DIRECTION DES LEVÉS ET DE LA CARTOGRAPHIE, MINISTÈRE DE L'ÉNERGIE, DES MINES ET DES RESSOURCES, d'après des photographies aériennes prises en 1967 et 1968. Levés sur le terrain en 1965. Imprimé en 1973.

Des cartes sont en vente au Bureau des Cartes du Canada, ministère de l'Énergie, des Mines et des Ressources, Ottawa, ou chez le vendeur le plus près.

© Canada 1973, tous droits réservés