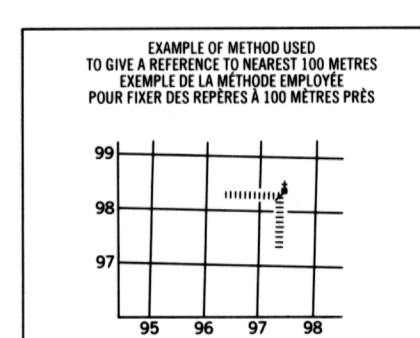
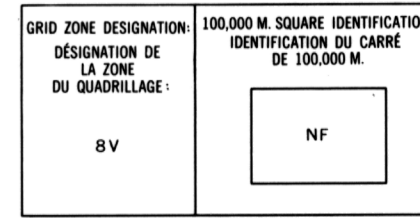


LEGEND - LÉGENDE

Legend table with two columns: English and French descriptions of map features. Categories include Roads and Related Features, Landmark Features, Boundaries and Control, Drainage and Related Features, Relief Features, and Photography. Symbols and line styles are provided for each feature.

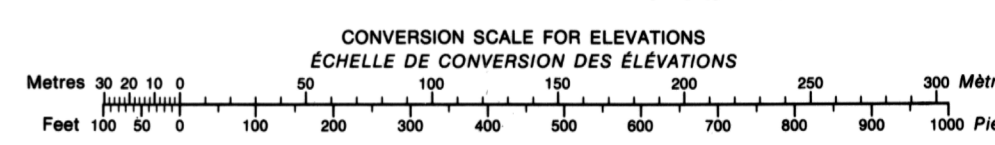
Photography grid reference table. It shows a grid of squares with alphanumeric labels (e.g., A18953, 7/65) and numerical coordinates (e.g., 67, 72, 40, 35).



Grid reference sample table. It shows a grid of squares with alphanumeric labels (e.g., 105 M/11, 105 M/10, 105 M/9) and numerical coordinates (e.g., 67, 72, 40, 35).

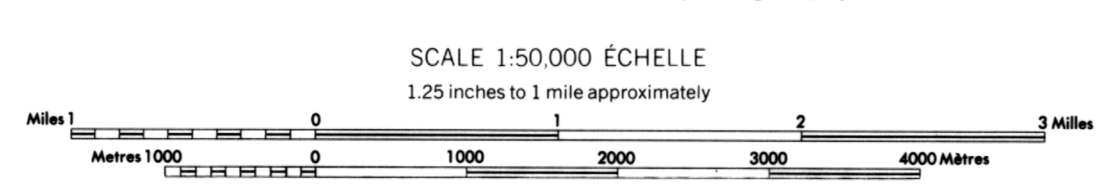
REFERENCE POINT: CHURCH - EGLISE (as above) (ci-dessus). EASTING: Read number on grid line immediately to left of point. LONGITUDE: EST: Note the chiffre de la ligne du quadrillage immédiatement à gauche du repère. Estimate tenths of a square from this line eastward to point. Estimer le nombre de dixièmes du carré entre cette ligne et le repère en direction est.

ONE THOUSAND METRE UNIVERSAL TRANSVERSE MERCATOR GRID ZONE 8 QUADRILLAGE DE MILLE MÈTRES UNIVERSEL TRANSVERSE DE MERCATOR. The 1970 MAGNETIC BEARING is 332°4' (894 mila) EAST OF GRID NORTH. Le REPERE MAGNETIQUE en 1970 est 332°4' (894 mila) à l'est du NORD DU QUADRILLAGE. GRID NORTH is 0°13' (4 mila) EAST OF TRUE NORTH for centre of map. NORD DU QUADRILLAGE est 0°13' (4 mila) à l'est du NORD GÉOGRAPHIQUE au centre de la carte.



PRODUCED BY SURVEYS AND MAPPING BRANCH, DEPARTMENT OF ENERGY, MINES AND RESOURCES, OTTAWA, 1969, FROM PHOTOGRAPHS TAKEN IN 1965, 67. COUPON INTERVAL ----- 100 FEET. COPIES MAY BE OBTAINED FROM THE CANADA MAP OFFICE, DEPARTMENT OF ENERGY, MINES AND RESOURCES, OTTAWA. © CANADA COPYRIGHTS RESERVED 1973.

HIGHLAND LAKE YUKON TERRITORY



ÉTABLIE PAR LA DIRECTION DES LEVÉS ET DE LA CARTOGRAPHIE, MINISTÈRE DE L'ÉNERGIE, DES MINES ET DES RESSOURCES, OTTAWA, EN 1969, D'APRÈS DES PHOTOGRAPHIES PRISES EN 1965 et 1967. ÉQUIDISTANCE DES COURBES ----- 100 PIEDS. DES CARTES SONT EN VENTE AU BUREAU DES CARTES DU CANADA, MINISTÈRE DE L'ÉNERGIE, DES MINES ET DES RESSOURCES, OTTAWA. © CANADA 1973, TOUS DROITS RÉSERVÉS.