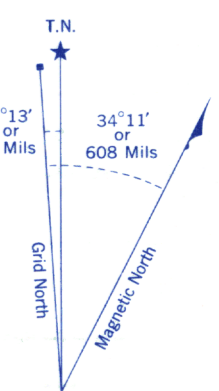
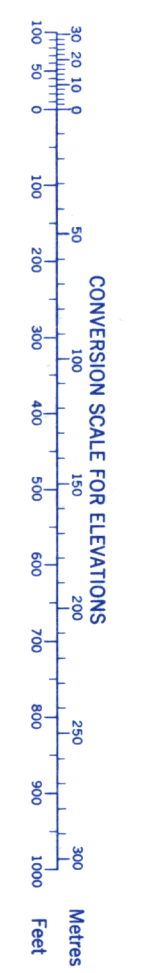


Refer to this map as: 105 M/14 EDITION 2 MCE SERIES A 722

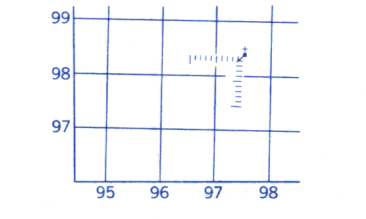


Use diagram only to obtain numerical values.
APPROXIMATE MEAN DECLINATION 1970
FOR CENTRE OF MAP
Annual change decreasing 4.4'

ONE THOUSAND METRE
UNIVERSAL TRANSVERSE MERCATOR GRID
ZONE 8

GRID ZONE DESIGNATION	100,000 M. SQUARE IDENTIFICATION
8 V	MF 5

TO GIVE AN EXAMPLE OF METHOD USED TO GIVE A REFERENCE TO NEAREST 100 METRES THE FOLLOWING GRID REFERENCE IS A SAMPLE ONLY AND DOES NOT REFER TO A POINT ON THIS MAP



REFERENCE POINT	CHURCH (as above)
EASTING	Road number on grid line immediately to left of point Estimate tenths of a square from this line eastward to point
NORTHING	Road number on grid line immediately below point Estimate tenths of a square from this line northward to point
EXAMPLE MILITARY GRID REFERENCE	975984
Nearest similar grid reference	100,000 metres (about 63 miles)

Coordinate Conversion NAD 27 to NAD 83 (WGS 84)	Mean Values for this Map
Geographic: Latitude - subtract 0.6"	Longitude - add 7.3"
Grid: Northing - add 179m	Easting - subtract 99m

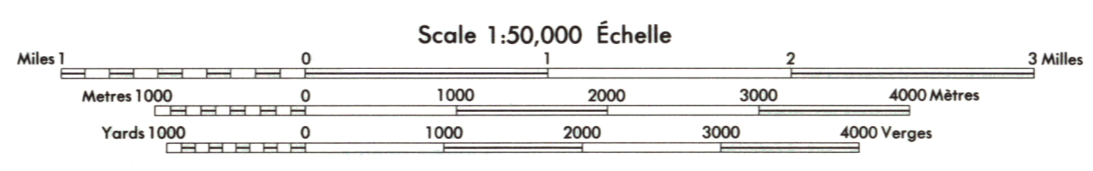
Conversion des coordonnées NAD 27 à NAD 83 (WGS 84)	Valeurs moyennes pour cette carte
Coordonnées géographiques: Latitude - soustraire 0,6"	Longitude - additionner 7,3"
Quadrillage: Ordonnée (N) - additionner 179m	Abscisse (E) - soustraire 99m

Produced by the SURVEYS AND MAPPING BRANCH, DEPARTMENT OF ENERGY, MINES AND RESOURCES. Updated from aerial photographs taken in 1966-1968. Printed 1971.

Roads: loose or stabilized surface, all weather... 2 lanes or more less than 2 lanes
de gravier, aggloméré, toute saison... 2 voies ou plus moins de 2 voies

loose surface, dry weather and unclassified streets...
rues hors classe

cart track...
sentier ou portage



KENO HILL
YUKON TERRITORY

This Provisional Map is equivalent to a standard map in accuracy of content.
Some names on this map are not yet official. Corrections or additions are invited by the Surveys and Mapping Branch.

CONTOUR INTERVAL 100 FEET
Elevations in Feet above Mean Sea Level
North American Datum 1927
Transverse Mercator Projection

Cette carte provisoire équivaut à une carte régulière au point de vue précision de l'information.
Certains noms inscrits sur cette carte ne sont pas encore officiels. La Direction des levés et de la cartographie saurait gré au public de lui signaler corrections et additions.

ÉQUIVALENCE DES COURBES 100 PIEDS
Élévations en pieds au-dessus du niveau moyen de la mer
Système de référence géodésique nord-américain, 1927
Projection Transverse de Mercator

Établie par la DIRECTION DES LEVÉS ET DE LA CARTOGRAPHIE, MINISTÈRE DE L'ÉNERGIE, DES MINES ET DES RESSOURCES. Mise à jour d'après des photographies aériennes prises en 1966-1968. Imprimée en 1971.