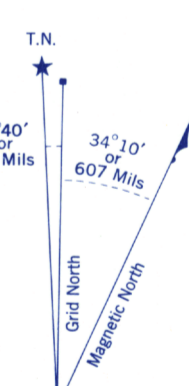
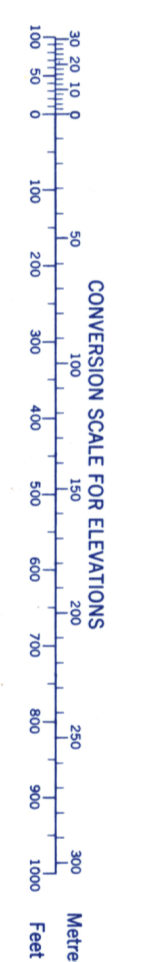


Refer to this map as: 105 M/16 EDITION 1 ASE SERIES A 722

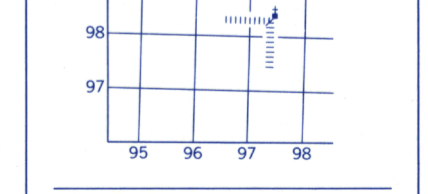


Use diagram only to obtain numerical values. APPROXIMATE MEAN DECLINATION 1965 FOR CENTRE OF MAP. Annual change decreasing 4.6"

ONE THOUSAND METRE UNIVERSAL TRANSVERSE MERCATOR GRID

GRID ZONE DESIGNATION	100,000 M. SQUARE IDENTIFICATION
8V	NF

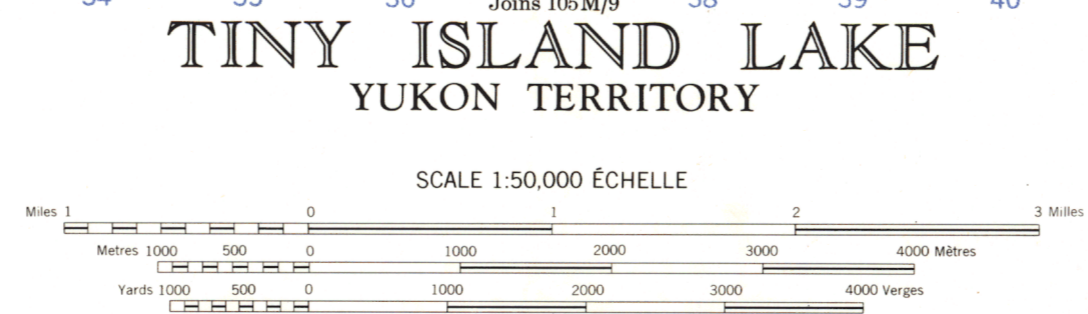
EXAMPLE OF METHOD USED TO GIVE A REFERENCE TO NEAREST 100 METRES. THE FOLLOWING GRID REFERENCE IS A SAMPLE ONLY AND DOES NOT REFER TO A POINT ON THIS MAP.



REFERENCE POINT	CHURCH (as above)
EASTING: Read number on grid line immediately to left of point	97
Estimate tenths of a square from this line eastward to point	5
NORTHING: Read number on grid line immediately below point	98
Estimate tenths of a square from this line northward to point	4
EXAMPLE MILITARY GRID REFERENCE	975984

Nearest similar grid reference 100,000 metres (about 63 miles). ZONE 8

Produced 1966 by the SURVEYS AND MAPPING BRANCH, DEPARTMENT OF ENERGY, MINES AND RESOURCES. From aerial photographs taken in 1949. Field surveys 1949 and 1964. Printed 1966. Copies may be obtained from the Map Distribution Office, Department of Energy, Mines and Resources, Ottawa.



CONTOUR INTERVAL 100 FEET. Elevations in feet above Mean Sea Level. North American Datum 1927. Transverse Mercator Projection.

Some names on this map are not yet official. Corrections or additions are invited by the Surveys and Mapping Branch. This Provisional Map is equivalent to a standard map in accuracy of content.

ÉQUIDISTANCE DES COURBES: 100 PIEDS. Élévations en pieds au-dessus du niveau moyen de la mer. Niveau de référence nord américain 1927. Projection transverse de Mercator.

Certains noms inscrits sur cette carte ne sont pas encore officiels. La Direction des levés et de la cartographie saurait gré au public de lui signaler corrections et additions. Cette carte provisoire est l'équivalente d'une carte régulière au point de vue précision de l'information.

Établie en 1966, par la DIRECTION DES LEVÉS ET DE LA CARTOGRAPHIE, MINISTÈRE DE L'ÉNERGIE, DES MINES ET DES RESSOURCES. À partir des photographies aériennes prises en 1949. Levés sur le terrain en 1949 et 1964. Imprimée en 1966. Ces cartes sont en vente au Bureau de distribution des cartes, ministère de l'Énergie, des Mines et des Ressources, Ottawa.