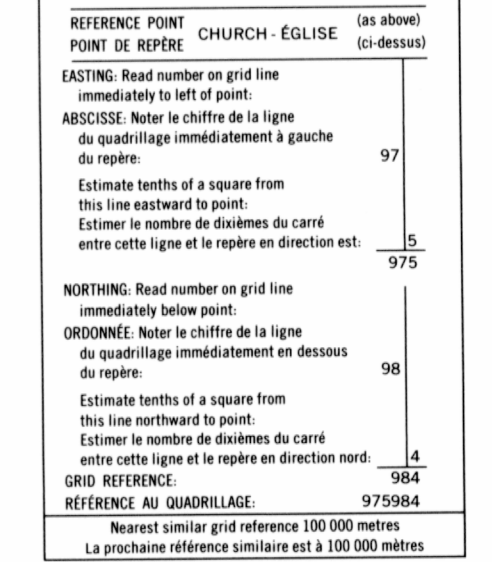

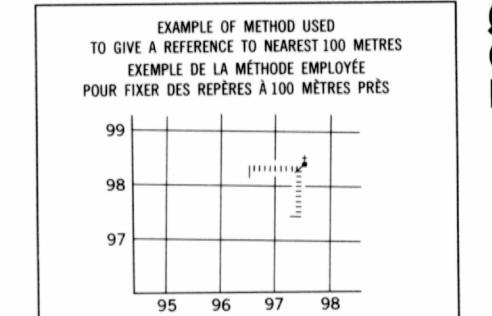
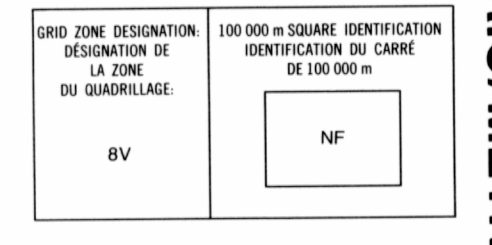
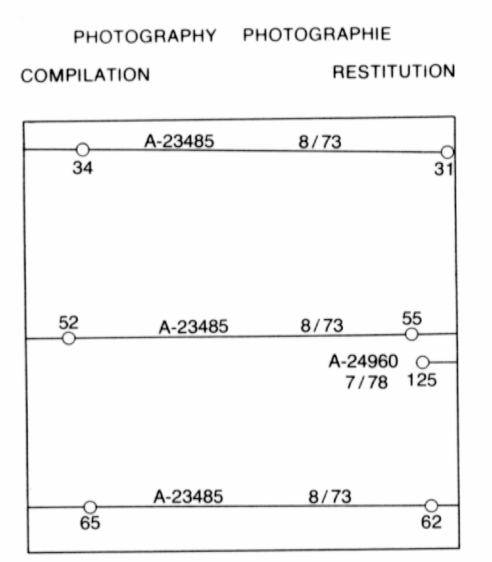


LEGEND - LÉGENDE

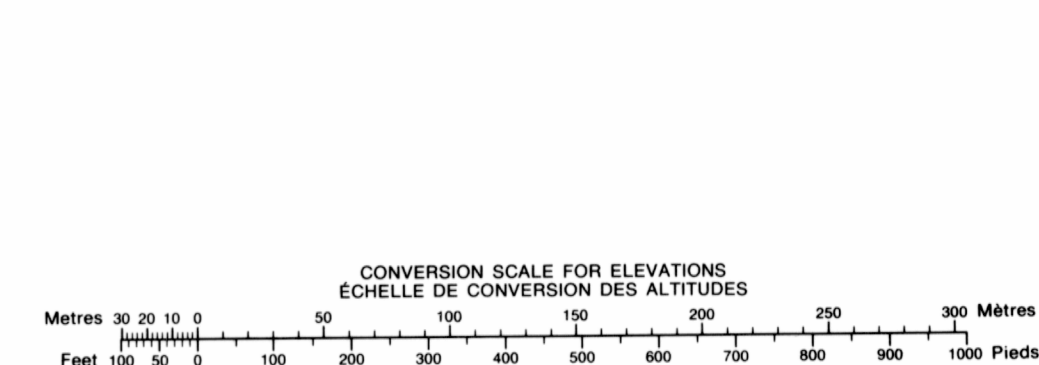
Legend table with two columns: English and French descriptions of symbols for roads, railways, bridges, water features, and boundaries. Symbols include lines, dots, and specific icons for various features like bridges and dams.

METRIC/MÉTRIQUE

METRIC/MÉTRIQUE



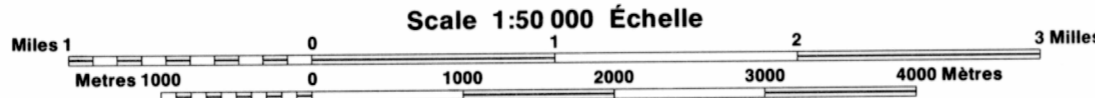
Grid zone designation table showing coordinates for 105 N/13, 105 N/14, 105 N/15, 105 N/12, 105 N/11, 105 N/10, 105 N/5, 105 N/6, 105 N/7. Includes magnetic bearing information for 1984 and 1988.



PRODUCED BY THE SURVEYS AND MAPPING BRANCH, DEPARTMENT OF ENERGY, MINES AND RESOURCES, OTTAWA, PUBLISHED IN 1984.

ELEVATIONS IN METRES ABOVE MEAN SEA LEVEL. CONTOUR INTERVAL 20 METRES. NORTH AMERICAN DATUM 1927.

YUKON TERRITORY TERRITOIRE DU YUKON



ALTITUDES EN MÈTRES. ÉQUIDISTANCE DES COURBES 20 MÈTRES. SYSTÈME DE RÉFÉRENCE GÉODÉSIQUE NORD-AMÉRICAIN 1927.

ÉTABLI PAR LA DIRECTION DES LEVÉS ET DE LA CARTOGRAPHIE, MINISTÈRE DE L'ÉNERGIE, DES MINES ET DES RESSOURCES, OTTAWA, PUBLIÉE EN 1984.