

METRIC/MÉTRIQUE

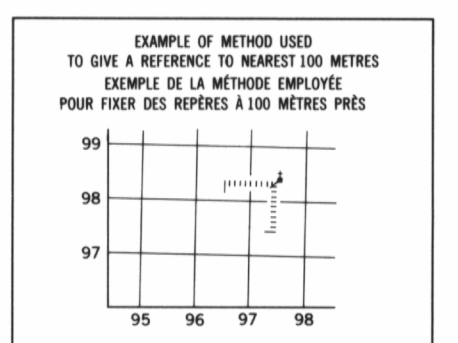
METRIC/MÉTRIQUE

LEGEND - LÉGENDE

Table with 2 columns: English description and French description, listing various map symbols like roads, rivers, and landmarks.

PHOTOGRAPHY COMPILATION and PHOTOGRAPHIE RESTITUTION grid reference table.

GRID ZONE DESIGNATION and 100 000 m SQUARE IDENTIFICATION table.

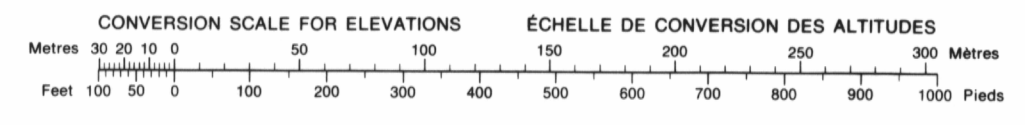


REVISION table with grid coordinates and corresponding values.

REFERENCE POINT and EASTING/ABSCISSE instructions for reading the grid.

ONE THOUSAND METRE UNIVERSAL TRANSVERSE MERCATOR GRID ZONE 9 table with grid coordinates.

NOTE: GRID TICKS WITH NUMBERS IN BRACKETS OR WITH TILT NUMBERS INDICATE THE 1000 METRE U.T.M. GRID ZONE.



PRODUCED BY THE SURVEYS AND MAPPING BRANCH, DEPARTMENT OF ENERGY, MINES AND RESOURCES, OTTAWA, PUBLISHED IN 1982.

ELEVATIONS IN METRES ABOVE MEAN SEA LEVEL CONTOUR INTERVAL 20 METRES

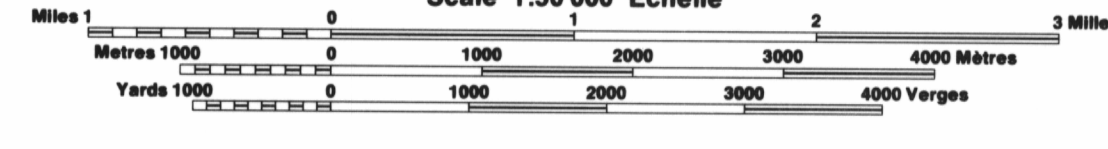
FANGO LAKE YUKON TERRITORY

ALTITUDES EN MÈTRES ÉQUIDISTANCE DES COURBES 20 MÈTRES

ÉTABLI PAR LA DIRECTION DES LEVÉS ET DE LA CARTOGRAPHIE, MINISTÈRE DE L'ÉNERGIE, DES MINES ET DES RESSOURCES, OTTAWA, PUBLIÉE EN 1982.

COPIES MAY BE OBTAINED FROM THE CANADA MAP OFFICE, DEPARTMENT OF ENERGY, MINES AND RESOURCES, OTTAWA, OR YOUR NEAREST MAP DEALER.

INFORMATION CONCERNING BENCH MARKS AND HORIZONTAL SURVEY MONUMENTS CAN BE OBTAINED FROM GEODETIC SURVEY, SURVEYS AND MAPPING BRANCH, OTTAWA.



POUR TOUT RENSEIGNEMENT CONCERNANT LES RÉPÈRES ET BORNES ALTIMÉTRIQUES, S'ADRESSER AUX LEVÉS GÉODÉSIOLOGIQUES, DIRECTION DES LEVÉS ET DE LA CARTOGRAPHIE, OTTAWA.

LES CARTES SONT EN VENTE AU BUREAU DES CARTES DU CANADA, MINISTÈRE DE L'ÉNERGIE, DES MINES ET DES RESSOURCES, OTTAWA, OU CHEZ LE Vendeur LE PLUS PRÈS.