



LEGEND - LÉGENDE

Legend table with symbols and descriptions for various features like roads, railways, bridges, and terrain types.

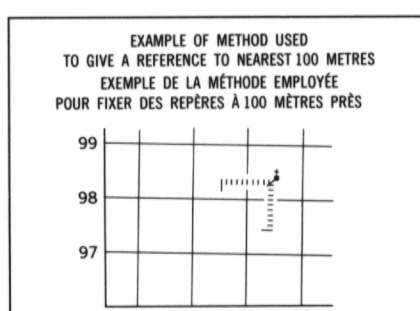
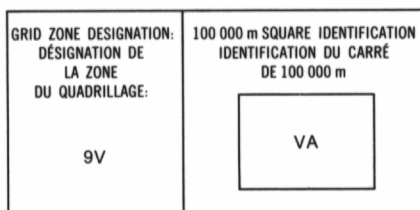
GLOSSARY-GLOSSAIRE

POSITION APPROXIMATE POSITION APPROXIMATIVE


PHOTOGRAPHY PHOTOGRAPHIE

COMPILED RESTITUTION

Table showing photography compilation details with grid coordinates and sheet numbers.



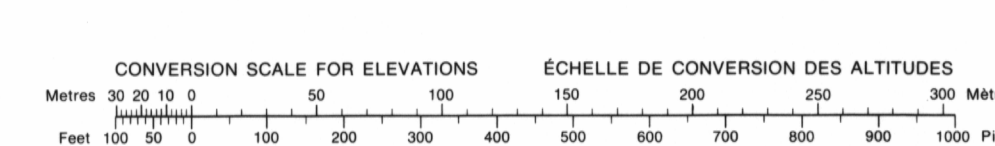
REVISION RÉVISION



EXAMPLE OF METHOD USED TO GIVE A REFERENCE TO NEAREST 100 METRES. Includes instructions for reading grid coordinates.

Table of grid zone designations: 106 B/2, 106 B/1, 106 A/4, 105-O/15, 105-O/16, 105 P/13, 105-O/10, 105-O/9, 105 P/12.

ONE THOUSAND METRE UNIVERSAL TRANSVERSE MERCATOR GRID ZONE 9. Includes magnetic bearing information.



PRODUCED BY THE SURVEYS AND MAPPING BRANCH, DEPARTMENT OF ENERGY, MINES AND RESOURCES. OTTAWA, PUBLISHED IN 1983.

ELEVATIONS IN METRES ABOVE MEAN SEA LEVEL. CONTOUR INTERVAL 20 METRES. NORTH AMERICAN DATUM 1927. TRANSVERSE MERCATOR PROJECTION.

HAILSTONE CREEK NORTHWEST TERRITORIES-YUKON TERRITORY. Scale 1:50 000 Échelle. Includes distance scales in miles, metres, and yards.

ELEVATIONS IN METRES ABOVE MEAN SEA LEVEL. CONTOUR INTERVAL 20 METRES. NORTH AMERICAN DATUM 1927. TRANSVERSE MERCATOR PROJECTION.

ÉTABLI PAR LA DIRECTION DES LEVÉS ET DE LA CARTOGRAPHIE, MINISTÈRE DE L'ÉNERGIE, DES MINES ET DES RESSOURCES, OTTAWA, PUBLIÉ EN 1983.

PROVISIONAL PRINT IMPRESSION PROVISOIRE