
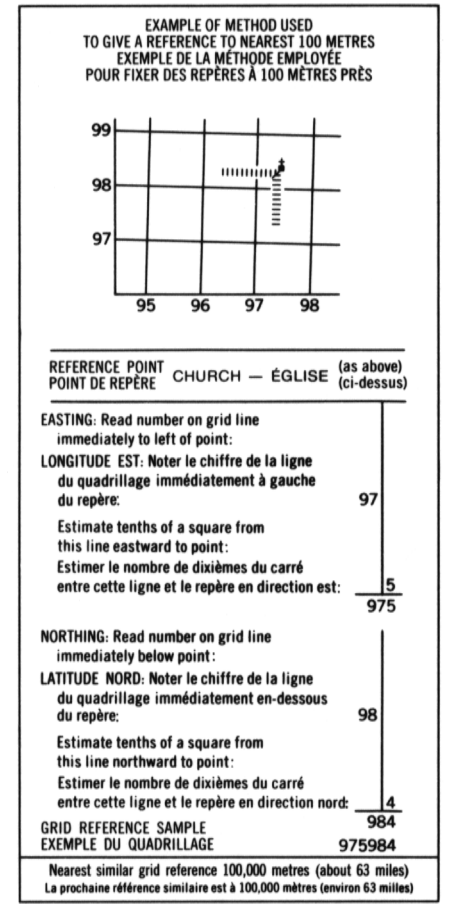
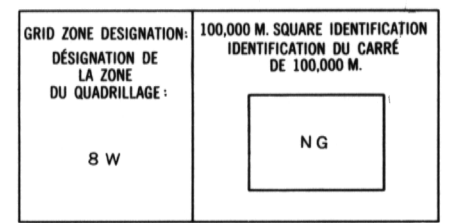
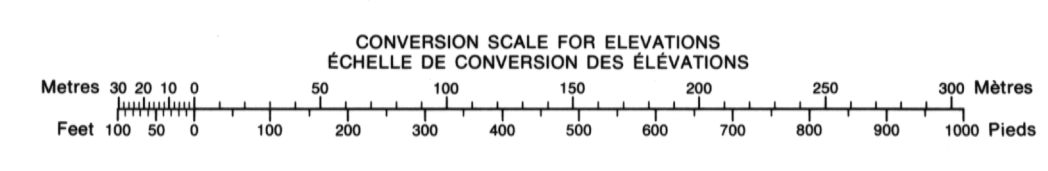


LEGEND - LÉGENDE. Tables listing symbols for ROADS AND RELATED FEATURES, LANDMARK FEATURES, BOUNDARIES AND SURVEY CONTROL, DRAINAGE AND RELATED FEATURES, RELIEF FEATURES, and their French equivalents. Includes symbols for roads, landmarks like houses and schools, boundaries, drainage features like streams and lakes, and relief features like contours and depressions.

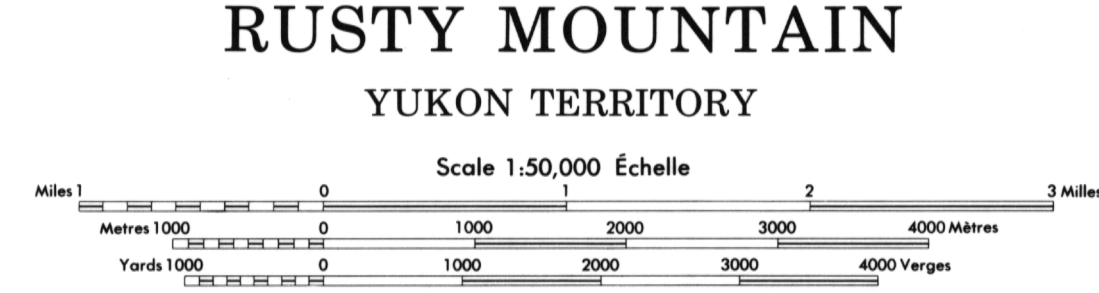
COMPILATION - RESTITUTION. Grid reference table showing coordinates for a 100,000 M. SQUARE. Example: 24 A 20683 08/68 29.



ONE THOUSAND METRE UNIVERSAL TRANSVERSE MERCATOR GRID. ZONE 8. QUADRILLAGE DE MILLE MÈTRES UNIVERSAL TRANSVERSE DE MERCATOR. Includes magnetic bearing information: The 1972 MAGNETIC BEARING is 33°07' (589 miles) EAST OF GRID NORTH.



PRODUCED BY SURVEYS AND MAPPING BRANCH, DEPARTMENT OF ENERGY, MINES AND RESOURCES, OTTAWA, 1970. COPIES MAY BE OBTAINED FROM THE MAP DISTRIBUTION OFFICE, DEPARTMENT OF ENERGY, MINES AND RESOURCES, OTTAWA, 1970. NORTH AMERICAN DATUM 1927. TRANSVERSE MERCATOR PROJECTION.



CES CARTES SONT EN VENTE AU BUREAU DE DISTRIBUTION DES CARTES, MINISTÈRE DE L'ÉNERGIE, DES MINES ET DES RESSOURCES, OTTAWA. SYSTÈME DE RÉFÉRENCE GÉODÉSIQUE NORD-AMÉRICAIN 1927. PROJECTION TRANSVERSE DE MERCATOR.

ÉTABLIE PAR LA DIRECTION DES LEVÉS ET DE LA CARTOGRAPHIE, MINISTÈRE DE L'ÉNERGIE, DES MINES ET DES RESSOURCES, OTTAWA, EN 1970. ÉQUIDISTANCE DES COURBES 100 PIEDS. © CANADA 1973. TOUS DROITS RÉSERVÉS.