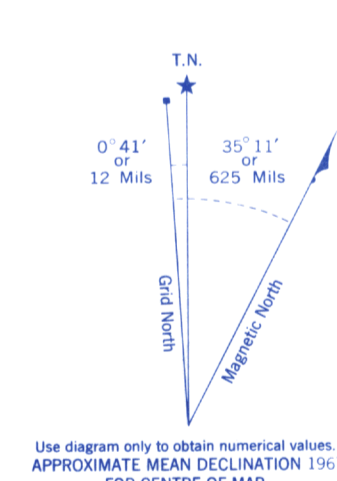




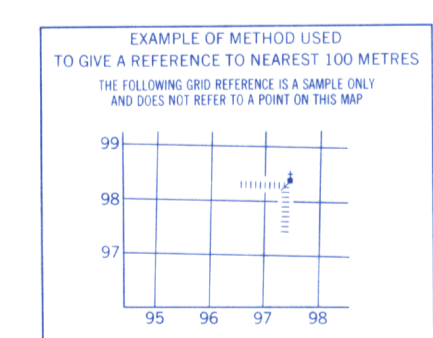
Refer to this map as: 106 D/5 EDITION 1 MCE SERIES A 722



Use diagram only to obtain numerical values. APPROXIMATE MEAN DECLINATION 1967 FOR CENTRE OF MAP. Annual change decreasing 4.4'

ONE THOUSAND METRE UNIVERSAL TRANSVERSE MERCATOR GRID

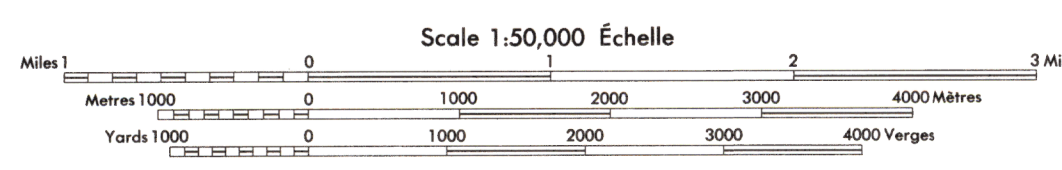
GRID ZONE DESIGNATION	100,000 M. SQUARE IDENTIFICATION
8 W	MG



REFERENCE POINT	CHURCH (as above)
EASTING: Read number on grid line immediately to left of point. Estimate tenths of a square from this line eastward to point.	97 5
NORTHING: Read number on grid line immediately below point. Estimate tenths of a square from this line northward to point.	98 4
EXAMPLE MILITARY GRID REFERENCE	975984
Nearest similar grid reference	100,000 metres (about 63 miles)

ZONE 8

ELLIOTT LAKE  
YUKON TERRITORY



This Provisional Map is equivalent to a standard map in accuracy of content. Some names on this map are not yet official. Corrections or additions are invited by the Surveys and Mapping Branch.

Cette carte provisoire équivaut à une carte régulière au point de vue précision de l'information. Certains noms inscrits sur cette carte ne sont pas encore officiels. La Direction des levés et de la cartographie saurait gré au public de lui signaler corrections et additions.

Établie en 1966, par la DIRECTION DES LEVÉS ET DE LA CARTOGRAPHIE, le MINISTÈRE DE L'ÉNERGIE, DES MINES ET DES RESSOURCES, sur des photographies aériennes prises en 1949, 1951 et 1953. Levés sur le terrain en 1964. Imprimée en 1984.

Produced, 1966, by the SURVEYS AND MAPPING BRANCH, DEPARTMENT OF ENERGY, MINES AND RESOURCES, from aerial photographs taken in 1949, 1951 and 1953. Field surveys 1964. Printed 1984.

Copies may be obtained from the Map Distribution Office, Department of Energy, Mines and Resources, Ottawa. This map was compiled with satellite imagery obtained in 1980 and found to be up-to-date in all major features.

Ces cartes sont en vente au Bureau de distribution des cartes, ministère de l'Énergie, des Mines et des Ressources, Ottawa. On a compilé cette carte aux images prises par satellite en 1980; nous avons constaté que toutes ses caractéristiques principales étaient à jour.