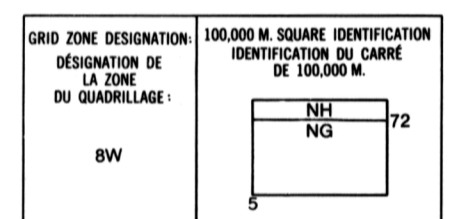
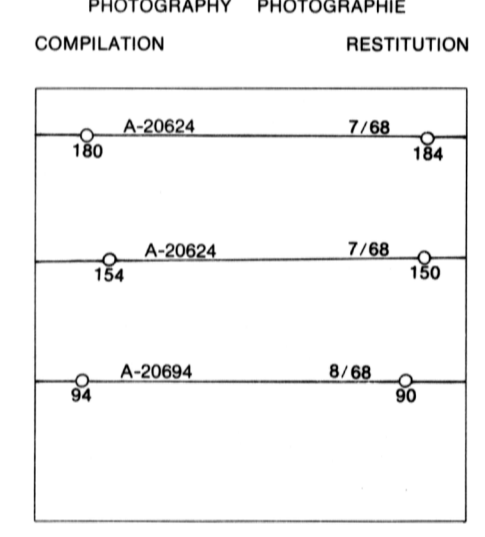



LEGEND - LÉGENDE. Table with two columns: English and French descriptions of map features, and their corresponding symbols. Categories include Roads and Related Features, Landmark Features, Boundaries and Survey Control, Drainage and Related Features, Relief Features, and Photography.



EXAMPLE OF METHOD USED TO GIVE A REFERENCE TO NEAREST 100 METRES. Includes instructions for reading grid coordinates and an example grid showing a point at 97.5 Easting and 97.5 Northing.



Grid reference table with columns for Easting (106E/3, 106E/2, 106E/1) and Northing (106D/14, 106D/15, 106D/16, 106D/11, 106D/10, 106D/9).

ONE THOUSAND METRE UNIVERSAL TRANSVERSE MERCATOR GRID ZONE 8. Includes magnetic bearing information: 1973 MAGNETIC BEARING is 34°39' (616 mts) EAST OF GRID NORTH.

