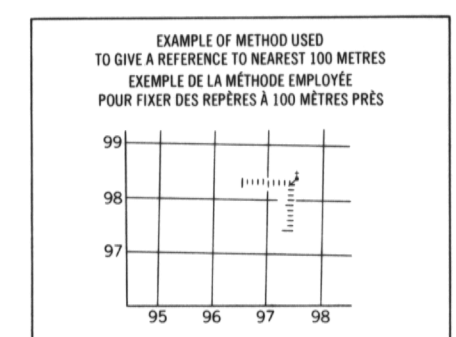


LEGEND - LÉGENDE

Legend table with two columns: English and French descriptions of symbols for roads, railways, buildings, and terrain features. Symbols include lines for roads, dashed lines for boundaries, and various icons for structures and natural features.

PHOTOGRAPHY COMPILATION and RESTITUTION grid diagrams. The compilation diagram shows a grid with points labeled A-20623, A-20673, A-20673, A-20694, and A-20637. The restitution diagram shows a grid with points labeled 43, 7/68, 39, 17, 7/68, 22, 12, 7/68, 8, 38, 8/68, 36, 172, and 170.

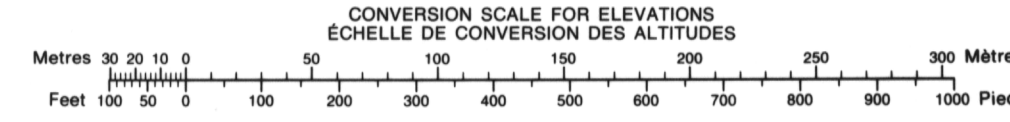
GRID ZONE DESIGNATION and 100 000 m SQUARE IDENTIFICATION table. It shows the grid zone designations BW and MH.



REFERENCE POINT CHURCH - ÉGLISE (see above) (ci-dessus). EASTING: Read number on grid line immediately to left of point. NORTHING: Read number on grid line immediately below point.

Grid zone designations table with columns for H, E, and 106. Rows show combinations like 116 H/9, 106 E/12, 106 E/11, 116 H/8, 106 E/5, 106 E/6, 116 H/1, 106 E/4, 106 E/3.

ONE THOUSAND METRE UNIVERSAL TRANSVERSE MERCATOR GRID ZONE 8. The 1982 MAGNETIC BEARING is 34°04' (606 mils) EAST of GRID NORTH. ANNUAL CHANGE DECREASING 6.2'.




PRODUCED BY THE SURVEYS AND MAPPING BRANCH, DEPARTMENT OF ENERGY, MINES AND RESOURCES, OTTAWA, PUBLISHED IN 1982.

ELEVATIONS IN METRES ABOVE MEAN SEA LEVEL. CONTOUR INTERVAL 20 METRES. NORTH AMERICAN DATUM 1927. TRANSVERSE MERCATOR PROJECTION.

PRONGS CREEK YUKON TERRITORY. Scale 1:50 000 Échelle.

ALTITUDES EN MÈTRES. ÉQUIDISTANCE DES COURBES 20 MÈTRES. SYSTÈME DE RÉFÉRENCE GÉODÉSIQUE NORD-AMÉRICAIN 1927. PROJECTION TRANSVERSE DE MERCATOR.

ÉTABLI PAR LA DIRECTION DES LEVÉS ET DE LA CARTOGRAPHIE, MINISTÈRE DE L'ÉNERGIE, DES MINES ET DES RESSOURCES, OTTAWA, PUBLIÉE EN 1982.



ON PEUT OBTENIR DES RENSEIGNEMENTS SUR LE LIEU ET L'ALTITUDE EXACTE DES REPERES DE NIVELLEMENT EN ÉCRIVANT AUX LEVÉS GÉODÉSIQUES, DIRECTION DES LEVÉS ET DE LA CARTOGRAPHIE, OTTAWA.