

Military users, refer to this map as:
Référence de cette carte pour usage militaire:
SERIES A 701 SÉRIE
MAP 106 L/4 CARTE
EDITION 2 MCE ÉDITION



LEGEND - LÉGENDE

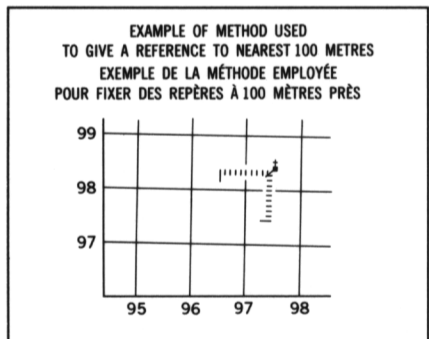
Table with two columns: English and French descriptions of map symbols. Includes categories like ROAD, RAILWAY, BOUNDARY, and LAND USE.

METRIC/MÉTRIQUE

METRIC/MÉTRIQUE

PHOTOGRAPHY COMPILATION and PHOTOGRAPHIE RESTITUTION grid diagrams showing map sheet numbers.

GRID ZONE DESIGNATION table showing 9W and MJ grid coordinates.

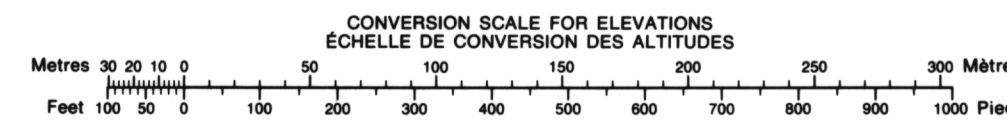


REVISION table with a large empty box for recording map changes.

REFERENCE POINT CHURCH - EGLISE and EASTING/ORDONNÉE instructions for grid reading.

Index to adjoining Maps of the National Topographic System table with grid coordinates.

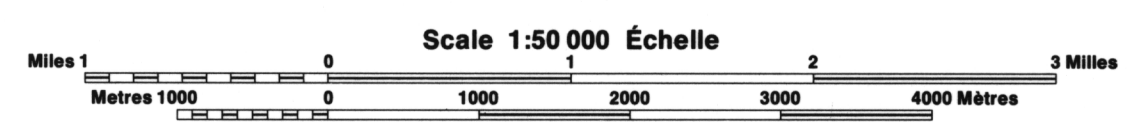
ONE THOUSAND METRE UNIVERSAL TRANSVERSE MERCATOR GRID ZONE 8.



PRODUCED BY THE SURVEYS AND MAPPING BRANCH, DEPARTMENT OF ENERGY, MINES AND RESOURCES, OTTAWA, PUBLISHED IN 1986.

ELEVATIONS IN METRES ABOVE MEAN SEA LEVEL. CONTOUR INTERVAL 20 METRES.

YUKON TERRITORY TERRITOIRE DU YUKON



ALTITUDES EN MÈTRES. ÉQUIDISTANCE DES COURBES 20 MÈTRES.

ÉTABLI PAR LA DIRECTION DES LÈVÉS ET DE LA CARTOGRAPHIE, MINISTÈRE DE L'ÉNERGIE, DES MINES ET DES RESSOURCES, OTTAWA, PUBLIÉE EN 1986.