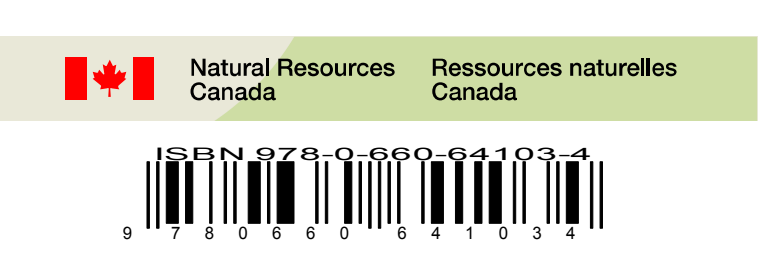

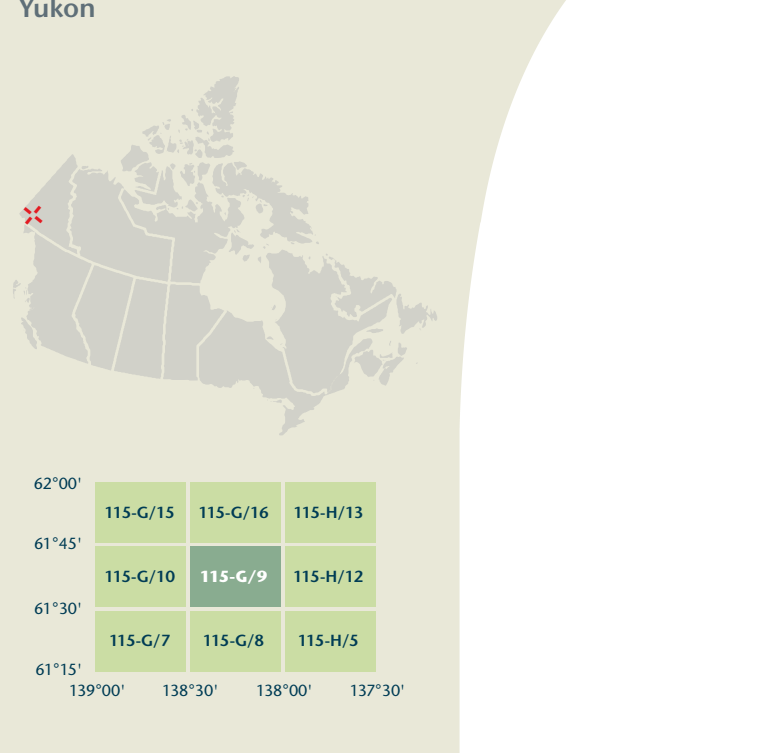



- Legend listing various symbols and their corresponding features: Road, Railway, Boundary, Pipeline, Airport, etc.

115-G/9 SCALE 1:50 000 EDITION 04 TALBOT CREEK



Map title: TALBOT CREEK, Yukon. Includes scale bars (1:50,000), magnetic declination information, and production details.

115-G/9 SCALE 1:50 000 EDITION 04



Produced on November 09, 2010, by the Centre for Topographic Information, Natural Resources Canada. Établi le 9 novembre 2010, par le Centre d'information topographique, Ressources naturelles Canada.

Map content validity dates: Road network, Absent; Hydrographic network, 1955-1987; Vegetation, 1987; Buildings, Absent; Boundaries, Absent; Toponymy, 2004-2005.

Dates de validité du contenu de la carte: Réseau routier, Absent; Réseau hydrographique, 1955-1987; Végétation, 1987; Bâtiements, Absent; Limites, Absent; Toponymie, 2004-2005.

Use diagram only to obtain numeric values. Approximate Mean Declination: 2010 for centre of map. Annual change decreasing 2.6°.

100 000 metre Square Identification. Transverse Mercator Projection. North American Datum 1983. Zone 8.

