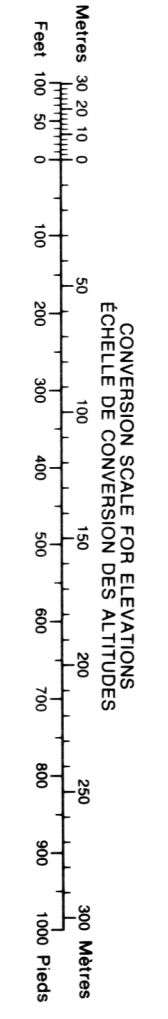


LEGEND - LÉGENDE

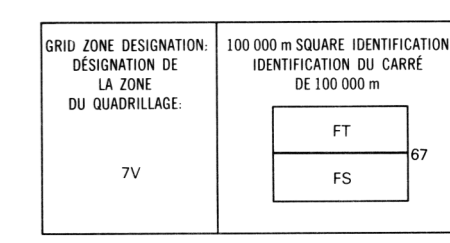
- ROAD, HARD SURFACE; ROAD, LOOSE SURFACE; CART TRACK, WINTER ROAD; TRAIL, CUT LINE, PORTAGE; BUILT-UP AREA; RAILWAY: SIDING, STATION, STOP; BRIDGE; SEAPLANE BASE; SEAPLANE ANCHORAGE; HOUSE, BARN; CHURCH, SCHOOL, POST OFFICE; TOWER, LANDMARK OBJECT; WELL; OIL, GAS, TANK, WATER; POWER TRANSMISSION LINE; MINE, GRAVEL PIT; CUTTING, EMBANKMENT; INTERNATIONAL, PROVINCIAL BOUNDARY WITH MONUMENT AND NUMBER; PROVINCIAL BOUNDARY, UNSURVEYED; COUNTY, DISTRICT BOUNDARY; TOWNSHIP, PARISH BOUNDARY; MUNICIPALITY BOUNDARY; RESERVE, SANCTUARY, PARK, ETC. BOUNDARY; OUTLINED LANDMARK AREA, BOUNDARY APPROXIMATE; D.L.S. TOWNSHIP CORNER, SURVEYED; UNSURVEYED; D.L.S. SECTION CORNERS; HORIZONTAL CONTROL POINT; BENCH MARK WITH ELEVATION; SPOT ELEVATION, PRECISE; STREAM OR SHORELINE, INDEFINITE; LAKE, INTERMITTENT LAKE, SHALLOW LAKE; FLOODED LAND; MARSH; SWAMP (WOODED); STRING BOG; DRY RIVER BED WITH CHANNELS; RAPIDS, FALLS, RAPIDS; FORESHORE FLATS, SAND IN WATER, ROCKS; TUNDRA, LAKES IN TUNDRA; POLYGONS; PALSAS BOG; DAM, WHARF; ICEFIELD (GLACIER); MORAINES; DEBRIS COVERED ICE; PINGO; DITCH; CONTOURS; APPROXIMATE CONTOURS; DEPRESSION CONTOUR; CLIFF; SPOT ELEVATION, APPROXIMATE; LAND, WATER; ESKER; SAND, SAND DUNES, RAISED BEACHES; HISTORIC SITE; WOODED AREA, FOREST, CLEARED AREA.

Coordinate Conversion NAD 77 to NAD 83 (NGS 84) Mean Values for this Map; Geographic: Latitude - subtract 1.17; Longitude - add 8.57; Grid: Northing - add 189m; Easting - subtract 134m; Conversion des coordonnées NAD 77 à NAD 83 (NGS 84) Valeurs moyennes pour cette carte; Coordonnées géographiques: Latitude - soustraire 1.17; Longitude - additionner 8.57; Quadrillage: Dénomètre (N) - additionner 189m; Abaissement (E) - soustraire 134m

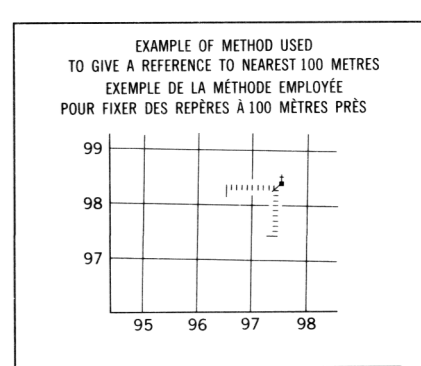


Use diagram only to obtain numerical values APPROXIMATE MEAN DECLINATION 1987 FOR CENTRE OF MAP; Annual change decreasing 13.5; N'utiliser le diagramme que pour obtenir les valeurs numériques DÉCLINAISON MOYENNE APPROXIMATIVE AU CENTRE DE LA CARTE EN 1987; Variation annuelle décroissante 13.5

ONE THOUSAND METRE UNIVERSAL TRANSVERSE MERCATOR GRID; ZONE 7; QUADRILLAGE UNIVERSEL TRANSVERSE DE MERCATOR DE MILLE MÈTRES



Grid reference table with columns for Easting (115 B/1 to 115 B/9) and Northing (81 to 90).

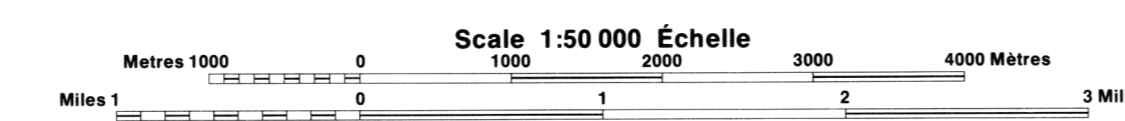


REFERENCE POINT CHURCH - EGLISE; EASTING: Read number on grid line immediately to left of point; NORTHING: Read number on grid line immediately below point; ORDNANCE: Note the chiffre de la ligne de quadrillage immédiatement en dessous du repère; INDEX TO ADJOINING MAPS OF THE NATIONAL TOPOGRAPHIC SYSTEM

PRODUCED BY THE SURVEYS AND MAPPING BRANCH, DEPARTMENT OF ENERGY, MINES AND RESOURCES; THIS MAP WAS COMPARED WITH SATELLITE IMAGERY OBTAINED IN 1985 AND FOUND TO BE UP-TO-DATE IN ALL MAJOR FEATURES; COPIES MAY BE OBTAINED FROM THE CANADA MAP OFFICE, DEPARTMENT OF ENERGY, MINES AND RESOURCES, OTTAWA, OR YOUR NEAREST MAP DEALER; © 1987, HER MAJESTY THE QUEEN IN RIGHT OF CANADA, DEPARTMENT OF ENERGY, MINES AND RESOURCES

ELEVATIONS IN METRES ABOVE MEAN SEA LEVEL; CONTOUR INTERVAL: 40 METRES; NORTH AMERICAN DATUM 1927; TRANSVERSE MERCATOR PROJECTION; INFORMATION CONCERNING BENCH MARKS AND HORIZONTAL SURVEY MONUMENTS CAN BE OBTAINED FROM GEODETRIC SURVEY, SURVEYS AND MAPPING BRANCH, OTTAWA; NO FOREST AREA ON THIS MAP

MOUNT KENNEDY YUKON TERRITORY TERRITOIRE DU YUKON



ALTITUDES EN MÈTRES; ÉQUIDISTANCE DES COURBES: 40 MÈTRES; SYSTÈME DE RÉFÉRENCE GÉOÉPIQUE NORD-AMÉRICAIN 1927; PROJECTION TRANSVERSE DE MERCATOR; POUR TOUT RENSEIGNEMENT CONCERNANT LES REPERES ET BORNES ALTIMÉTRIQUES, S'ADRESSER AUX LEVÉS GÉOÉPIQUES, DIRECTION DES LEVÉS ET DE LA CARTOGRAPHIE, OTTAWA; AUCUNE ZONE FORESTIÈRE SUR CETTE CARTE

ÉTABLI PAR LA DIRECTION DES LEVÉS ET DE LA CARTOGRAPHIE, MINISTÈRE DE L'ÉNERGIE, DES MINES ET DES RESSOURCES; À L'AIDE DE PHOTOGRAPHIES AÉRIENNES PRISÉES EN 1976; PUBLIÉE EN 1987; ON A COMPARÉ CETTE CARTE AUX IMAGES PRISÉES PAR SATELLITE EN 1985; NOUS AVONS CONSTATÉ QUE TOUTES SES CARACTÉRISTIQUES PRINCIPALES ÉTAIENT À L'OUVERT; CES CARTES SONT EN VENTE AU BUREAU DES CARTES DU CANADA, MINISTÈRE DE L'ÉNERGIE, DES MINES ET DES RESSOURCES, OTTAWA, OU CHEZ LE VENDEUR LE PLUS PRÈS; © 1987, SA MAJESTÉ LA REINE DU CHEF DU CANADA, MINISTÈRE DE L'ÉNERGIE, DES MINES ET DES RESSOURCES