

Military users, refer to this map as: Références de cette carte pour usage militaire.


SERIES A 701 SÉRIE MAP 115 B/10 CARTE ÉDITION 1 MCE ÉDITION

MOUNT LEACOCK 115 B/10 ÉDITION 1 ÉDITION



LEGEND - LÉGENDE

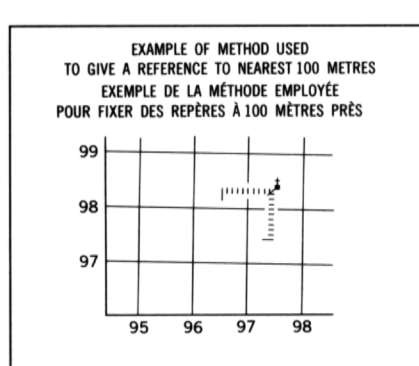
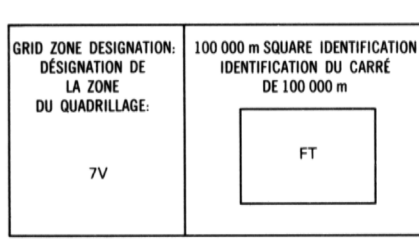
- ROAD, HARD SURFACE
ROAD, LOOSE SURFACE
CART TRACK, WINTER ROAD
TRAIL, CUT LINE, PORTAGE
BUILT-UP AREA
RAILWAY: SIDING, STATION, STOP
SEAPLANE BASE; SEAPLANE ANCHORAGE
HOUSE; BARN
CHURCH; SCHOOL; POST OFFICE
TOWER; LANDMARK OBJECT
WELL; OIL, GAS; TANK; WATER
POWER TRANSMISSION LINE
MINE; GRAVEL PIT
CUTTINGS; EMBANKMENT
INTERNATIONAL, PROVINCIAL BOUNDARY WITH MONUMENT AND NUMBER
PROVINCIAL BOUNDARY, UNSURVEYED
COUNTY, DISTRICT BOUNDARY
TOWNSHIP, PARISH BOUNDARY
MUNICIPALITY BOUNDARY
RESERVE, SANCTUARY, PARK, ETC. BOUNDARY
OUTLINED LANDMARK AREA BOUNDARY APPROXIMATE
D.L.S. TOWNSHIP CORNER: SURVEYED; UNSURVEYED
D.L.S. SECTION CORNERS
HORIZONTAL CONTROL POINT
BENCH MARK WITH ELEVATION
SPOT ELEVATION, PRECISE
STREAM OR SHORELINE; INDEFINITE
LAKE; INTERMITTENT LAKE; SHALLOW LAKE
FLOODED LAND
MARSH; SWAMP (WOODED); STRING BOG
DRY RIVER BED WITH CHANNELS
RAPIDS; FALLS; RAPIDS
FORESHORE FLATS, SAND IN WATER; ROCKS
TUNDRA LAKES IN TUNDRA POLYGONS
PALSA BOG
DAM; WHARF
ICEFIELD (GLACIER); MORANE
DEBRIS COVERED ICE
PINGO
DITCH
CONTOURS
APPROXIMATE CONTOURS
DEPRESSION CONTOUR
CLIFF
SPOT ELEVATION, APPROXIMATE: LAND; WATER
ESKER
SAND, SAND DUNES, RAISED BEACHES
HISTORIC SITE
WOODED AREA, FOREST; CLEARED AREA



CONVERSION SCALE FOR ELEVATIONS
ÉCHELLE DE CONVERSION DES ALTITUDES

Use diagram only to obtain numerical values
APPROXIMATE MEAN DECLINATION 1987
FOR CENTRE OF MAP
Annual change decreasing 13.5'

ONE THOUSAND METRE
UNIVERSAL TRANSVERSE MERCATOR GRID
QUADRILLAGE UNIVERSAL TRANSVERSE DE MERCATOR
DE MILLE MÈTRES

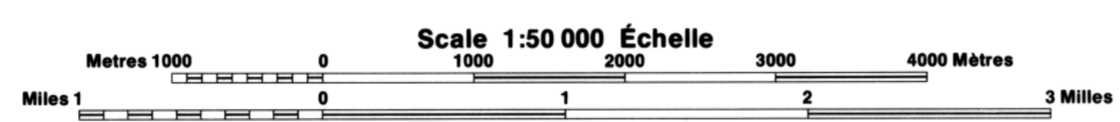


EXAMPLE OF METHOD USED TO GIVE A REFERENCE TO NEAREST 100 METRES
EXEMPLE DE LA MÉTHODE EMPLOYÉE POUR FIXER DES REPÈRES À 100 MÈTRES PRÈS
REFERENCE POINT CHURCH - EGLISE
POINT DE REPÈRE
EASTING: Read number on grid line immediately to left of point.
NORTHING: Read number on grid line immediately below point.

PRODUCED BY THE SURVEYS AND MAPPING BRANCH, DEPARTMENT OF ENERGY, MINES AND RESOURCES FROM AERIAL PHOTOGRAPHS TAKEN IN 1976 AND 1977 PUBLISHED IN 1987.

ELEVATIONS IN METRES ABOVE MEAN SEA LEVEL
CONTOUR INTERVAL 40 METRES
NORTH AMERICAN DATUM 1927
TRANSVERSE MERCATOR PROJECTION

MOUNT LEACOCK
YUKON TERRITORY TERRITOIRE DU YUKON



ALTITUDES EN MÈTRES
ÉQUIDISTANCE DES COURBES . . . 40 MÈTRES
SYSTÈME DE RÉFÉRENCE GÉODÉSIQUE NORD-AMÉRICAIN 1927
PROJECTION TRANSVERSE DE MERCATOR

POUR TOUT RENSEIGNEMENT CONCERNANT LES REPÈRES ET BORNES ALTIMÉTRIQUES, S'ADRESSER AUX LEVÉS GÉODÉSIQUES, DIRECTION DES LEVÉS ET DE LA CARTOGRAPHIE, OTTAWA.

ÉTABLI PAR LA DIRECTION DES LEVÉS ET DE LA CARTOGRAPHIE, MINISTÈRE DE L'ÉNERGIE, DES MINES ET DES RESSOURCES À L'AIDE DE PHOTOGRAPHIES AÉRIENNES PRISES EN 1976 ET 1977 PUBLIÉES EN 1987.

CES CARTES SONT EN VENTE AU BUREAU DES CARTES DU CANADA, MINISTÈRE DE L'ÉNERGIE, DES MINES ET DES RESSOURCES, OTTAWA OU CHEZ LE VENDEUR LE PLUS PRÈS.

115 B/14 115 B/15 115 B/16
115 B/11 115 B/10 115 B/9
115 B/6 115 B/7 115 B/8

INDEX TO ADJOINING MAPS OF THE NATIONAL TOPOGRAPHIC SYSTEM
TABLEAU D'ASSEMBLAGE DU SYSTÈME NATIONAL DE RÉFÉRENCE CARTOGRAPHIQUE

MOUNT LEACOCK 115 B/10 ÉDITION 1 ÉDITION

