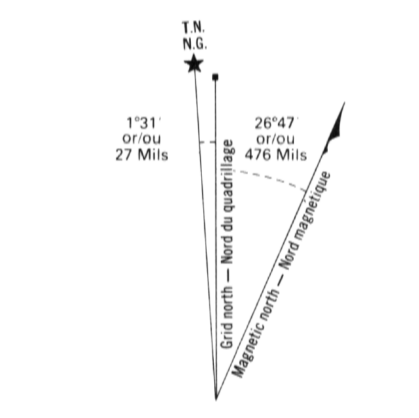



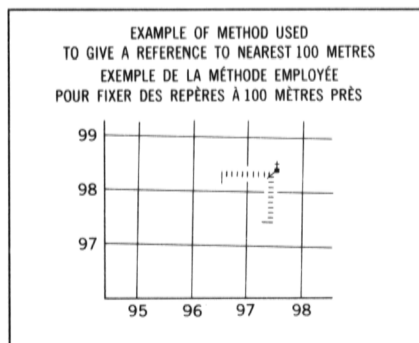
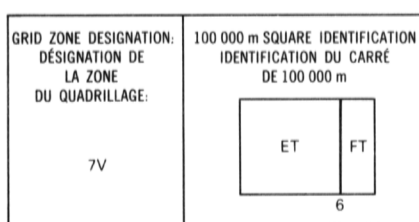
LEGEND - LÉGENDE

Legend table with two columns: English and French descriptions of symbols for roads, railways, bridges, water features, and boundaries.



Use diagram only to obtain numerical values... FOR CENTRE OF MAP... Annuel change decreasing 13'

ONE THOUSAND METRE UNIVERSAL TRANSVERSE MERCATOR GRID ZONE 7



REFERENCE POINT CHURCH - ÉGLISE (as above) POINT DE RÉFÉRENCE CHURCH - ÉGLISE (ci-dessus) EASTING: Read number on grid line immediately to left of point. ABSISSÉES: Notez le chiffre de la ligne de quadrillage immédiatement à gauche du repère.

PRODUCED BY THE SURVEYS AND MAPPING BRANCH... COPIES MAY BE OBTAINED FROM THE CANADA MAP OFFICE...

ELEVATIONS IN METRES ABOVE MEAN SEA LEVEL... CONTOUR INTERVAL... 40 METRES

ALTITUDES EN MÈTRES... ÉQUIDISTANCE DES COURBES... 40 MÈTRES... YUKON TERRITORY TERRITOIRE DU YUKON

Scale 1:50 000 Échelle... Metres 1000 0 1000 2000 3000 4000 Mètres

ÉTABLI PAR LA DIRECTION DES LÈVES ET DE LA CARTOGRAPHIE... POUR TOUT RENSEIGNEMENT CONCERNANT LES RÉPÈRES ET BORNES ALTIMÉTRIQUES, S'ADRESSER AUX LÈVES GÉODÉSQUES...

Index to adjoining Maps of the National Topographic System

115 B/11 EDITION 1 ÉDITION Energy, Mines and Resources Canada