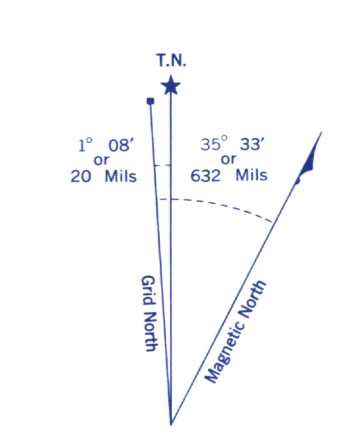
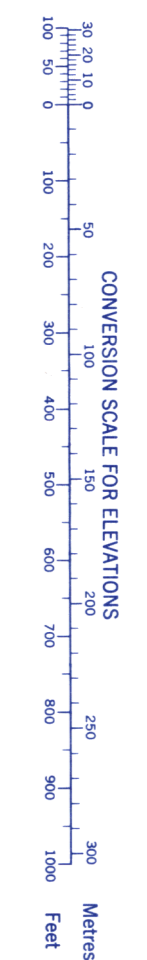




Refer to this map as:
116 A/8
EDITION 1 MCE
SERIES A 722

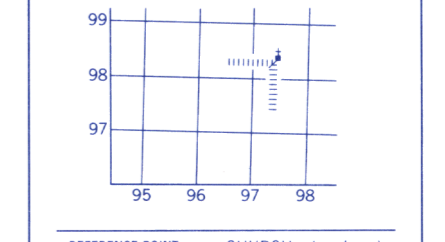


Use diagram only to obtain numerical values.
APPROXIMATE MEAN DECLINATION 1965
FOR CENTRE OF MAP
Annual change decreasing 4.3'

ONE THOUSAND METRE
UNIVERSAL TRANSVERSE MERCATOR GRID

GRID ZONE DESIGNATION	100,000 M. SQUARE IDENTIFICATION
8W	MG

EXAMPLE OF METHOD USED TO GIVE A REFERENCE TO NEAREST 100 METRES
THE FOLLOWING GRID REFERENCE IS SAMPLE ONLY AND DOES NOT REFER TO A POINT ON THIS MAP



REFERENCE POINT	CHURCH (as above)
EASTING: Read number on grid line immediately to left of point. Estimate tenths of a square from this line eastward to point.	97 5 975
NORTHING: Read number on grid line immediately below point. Estimate tenths of a square from this line northward to point.	98 4 984

EXAMPLE MILITARY GRID REFERENCE: 975984
Nearest similar grid reference 100,000 metres (about 63 miles)

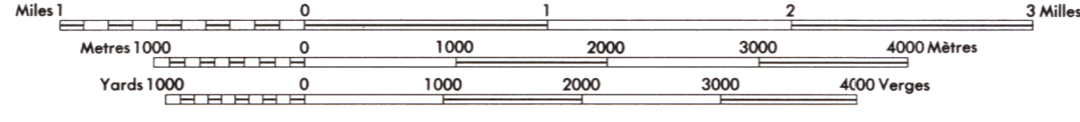
ZONE 8

Produced, 1966, by the SURVEYS AND MAPPING BRANCH,
DEPARTMENT OF ENERGY, MINES AND RESOURCES,
from aerial photographs taken in 1951. Field surveys 1964.
Printed 1966.
Copies may be obtained from the Map Distribution Office,
Department of Energy, Mines and Resources, Ottawa.

This map was compared with satellite imagery obtained
in 1981 and found to be up-to-date in all major features.

WORM LAKE
YUKON TERRITORY

Scale 1:50,000 Échelle



This Provisional Map is equivalent to a standard
map in accuracy of contour.

Some names on this map are not yet official.
Corrections or additions are invited by the
Surveys and Mapping Branch.

CONTOUR INTERVAL 100 FEET
Elevations in Feet above Mean Sea Level
North American Datum 1927
Transverse Mercator Projection

Cette carte provisoire équivaut une carte régulière
en précision de contour.

Certains noms inscrits sur cette carte ne sont
pas encore officiels. La Direction des levés et
de la cartographie saurait être au public de lui
signaler corrections et additions.

ÉQUIDISTANCE DES COURBES 100 PIEDS
Élévations en pieds au-dessus du niveau moyen de la mer
Niveau de référence nord-américain 1927
Projection transverse de Mercator

Établie en 1966, par la DIRECTION DES LEVÉS ET DE LA CARTOGRAPHIE,
MINISTÈRE DE L'ÉNERGIE, DES MINES ET DES RESSOURCES, d'après
des photographies aériennes prises en 1951. Levés sur le terrain en 1964. Imprimée
en 1966.

Ces cartes sont en vente au Bureau de distribution des cartes,
ministère de l'Énergie, des Mines et des Ressources, Ottawa.

On a comparé cette carte aux images prises par satellite en
1981, nous avons constaté que toutes ses caractéristiques
procederaient d'être à jour.