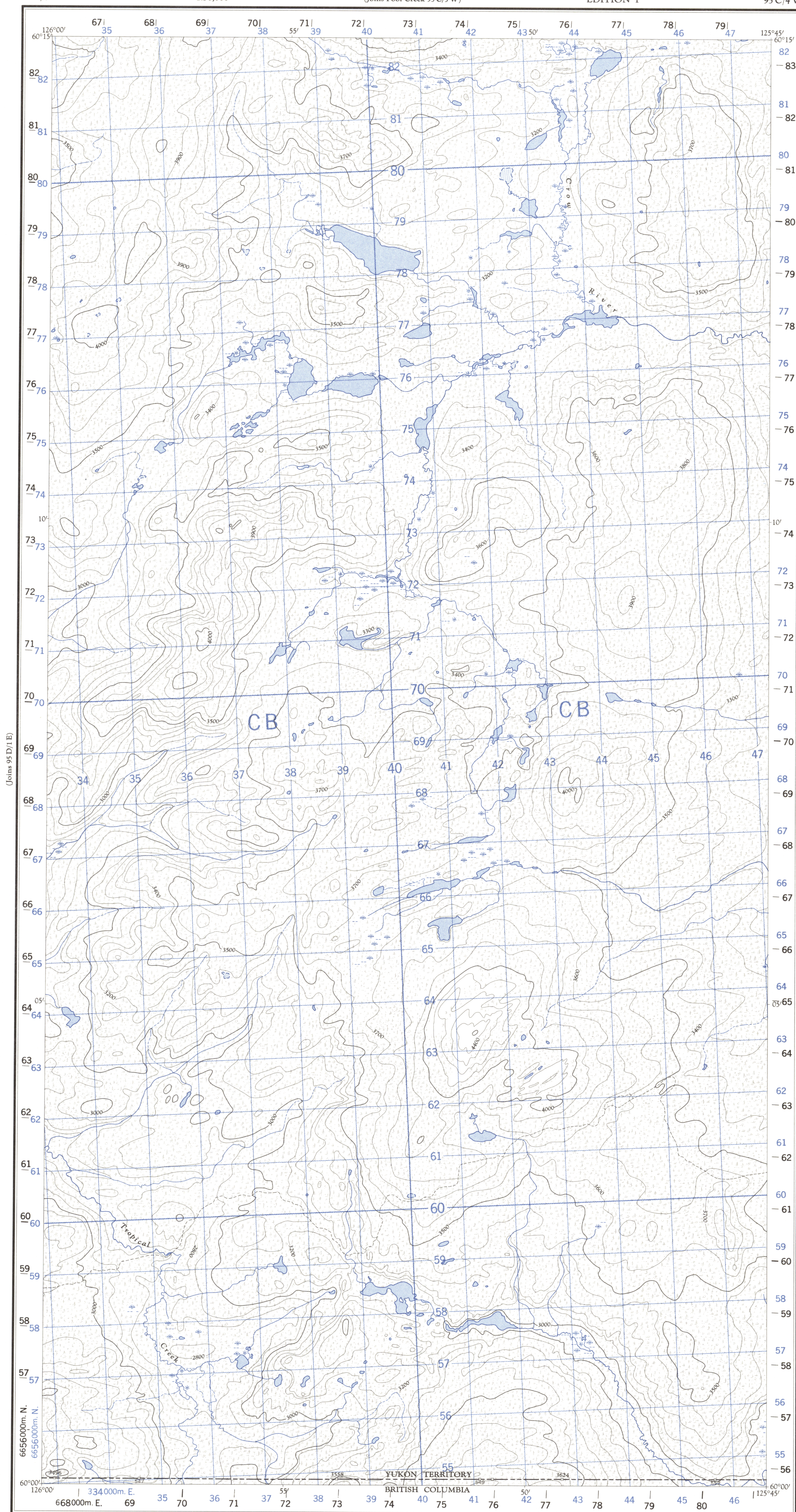
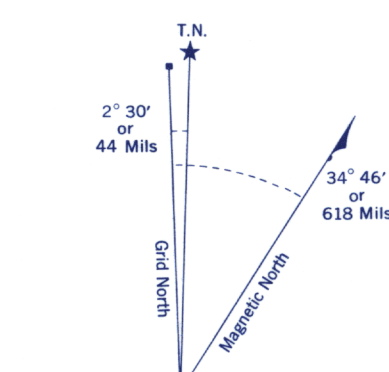
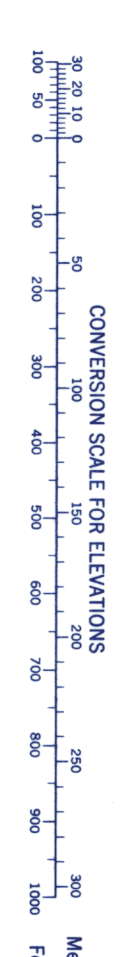


Refer to this map as: 95 C/4 W EDITION 1 ASE SERIES A 722



(Joins Larsen Lake 95 C/4 E)

(Joins 95 D/1 E)



Use diagram only to obtain numerical values. APPROXIMATE MEAN DECLINATION 1965 FOR CENTRE OF MAP. Annual change decreasing 4.0'

Table with grid zone designation 10V and 100,000 M. SQUARE IDENTIFICATION CB. Includes an example for TRAIL JUNCTION with grid coordinates and military grid reference 438618.

ONE THOUSAND METRE UNIVERSAL TRANSVERSE MERCATOR GRID ZONE 10

BLACK NUMBERED TICKS INDICATE THE 1000 METRE U.T.M. GRID ZONE 9

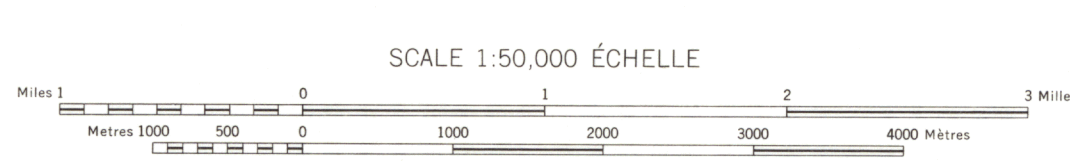
Compiled, 1963, by the SURVEYS AND MAPPING BRANCH, DEPARTMENT OF MINES AND TECHNICAL SURVEYS, from aerial photographs taken in 1960. Field surveys 1960. Printed 1966.

Copies may be obtained from the Map Distribution Office, Department of Mines and Technical Surveys, Ottawa.

LARSEN LAKE YUKON TERRITORY - BRITISH COLUMBIA

Rédigée en 1963, par la DIRECTION DES LEVÉS ET DE LA CARTOGRAPHIE, MINISTÈRE DES MINES ET DES RELEVÉS TECHNIQUES, d'après des photographies aériennes prises en 1960. Levés sur le terrain en 1960. Imprimée en 1966.

Ces cartes sont en vente au Bureau de distribution des cartes, ministère des Mines et des Relevés techniques, Ottawa.



- Roads: all weather, dry weather, cart track, trail or portage, Railway, normal gauge, single track, Power transmission line, Mine or Open cut, Horizontal control point, with elevation, Bench mark, with elevation.

CONTOUR INTERVAL 100 FEET Elevations in Feet above Mean Sea Level North American Datum 1927 Transverse Mercator Projection

- Building, School, Church, Lighthouse, River with bridge, Stream, intermittent or dry, Lake, intermittent, indefinite, Marsh or Swamp, Depression contours, Building, École, Église, Phare, Rivière avec pont, Cours d'eau intermittent, ou à sec, Lac intermittent, rive imprécise, Marais ou marécage, Courbes de cuvette, Barn, Post Office, Cemetery, Grange, Bureau de poste, Cimetière.