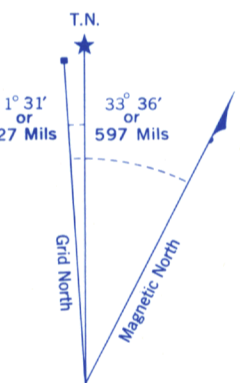
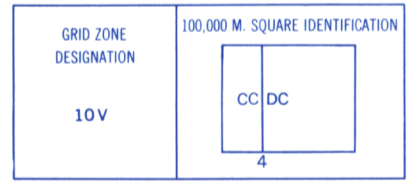


Refer to this map as: 95 C/10 EDITION 1 MCE SERIES A 722



Use diagram only to obtain numerical values. APPROXIMATE MEAN DECLINATION 1° 31' FOR CENTRE OF MAP. Annual change decreasing 5.8\"/>

ONE THOUSAND METRE UNIVERSAL TRANSVERSE MERCATOR GRID ZONE 10



EXAMPLE OF METHOD USED TO GIVE A REFERENCE TO NEAREST 100 METRES. THE FOLLOWING GRID REFERENCE IS A SIMPLE ONE AND DOES NOT REFER TO A POINT ON THIS MAP

99			
98			
97			
96	97	98	

REFERENCE POINT	CHURCH	(as above)
EASTING: Road number on grid line immediately to left of point		97
Estimate tenths of a square from this line eastward to point		5
NORTHING: Road number on grid line immediately below point		975
Estimate tenths of a square from this line northward to point		4
EXAMPLE MILITARY GRID REFERENCE		97584
Nearest similar grid reference		100,000 metres (about 63 miles)


Produced, 1969, by the SURVEYS AND MAPPING BRANCH, DEPARTMENT OF ENERGY, MINES AND RESOURCES, from aerial photographs taken in 1961 and 1964. Field surveys 1963. Printed 1971.

Copies may be obtained from the Map Distribution Office, Department of Energy, Mines and Resources, Ottawa.

This Provisional Map is equivalent to a standard map in accuracy of content.

Some names on this map are not yet official. Corrections or additions are invited by the Surveys and Mapping Branch.

CONTOUR INTERVAL 100 FEET  
Elevations in Feet above Mean Sea Level  
North American Datum 1927  
Transverse Mercator Projection



TIKA CREEK  
YUKON TERRITORY - NORTHWEST TERRITORIES

Cette carte provisoire équivaut une carte régulière au point de vue précision de l'information.

Certains noms inscrits sur cette carte ne sont pas encore officiels. La Direction des levés et de la cartographie saurait gré au public de lui signaler corrections et additions.

EQUIDISTANCE DES COURBES 100 PIEDS  
Élévations en pieds au-dessus du niveau moyen de la mer  
Système de référence géodésique nord-américain, 1927  
Projection transverse de Mercator

Établie en 1969, par la DIRECTION DES LEVÉS ET DE LA CARTOGRAPHIE, MINISTÈRE DE L'ÉNERGIE, DES MINES ET DES RESSOURCES, à partir des photographies aériennes prises en 1961 et 1964. Levés sur le terrain en 1963. Imprimée en 1971.

Ces cartes sont en vente au Bureau de distribution des cartes, ministère de l'Énergie, des Mines et des Ressources, Ottawa.

PROVISIONAL PRINT  
IMPRESSION PROVISOIRE