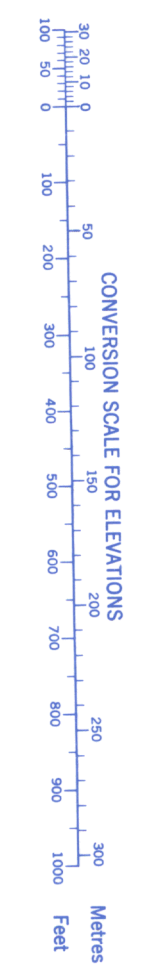
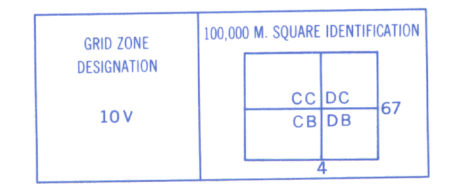




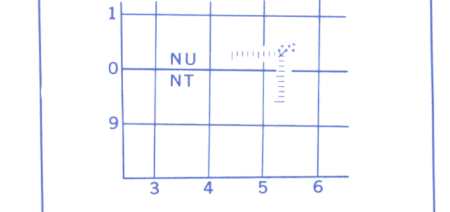
Refer to this map as: 95 C EDITION 3 MCE SERIES A 502



TEN THOUSAND METRE UNIVERSAL METRE MERCATOR GRID ZONE 10




EXAMPLE OF METHOD USED TO GIVE A REFERENCE TO NEAREST 1000 METRES. THE FOLLOWING GRID REFERENCE IS A SAMPLE ONLY AND DOES NOT REFER TO A POINT ON THE MAP.



REFERENCE POINT ROCKS (as above)  
 SQUARE: Read letters of 100,000 m. square NU  
 EASTING: Read number on grid line immediately to left of point. Estimate tenths of a square from this line eastward to point.  
 NORTHING: Read number on grid line immediately below point. Estimate tenths of a square from this line northward to point.  
 EXAMPLE MILITARY GRID REFERENCE NUS404  
 If reporting beyond 18° in any direction, prefix Grid Zone Designation as: 15NVU5404

RELIABILITY DIAGRAM - CROQUIS D'EXACTITUDE

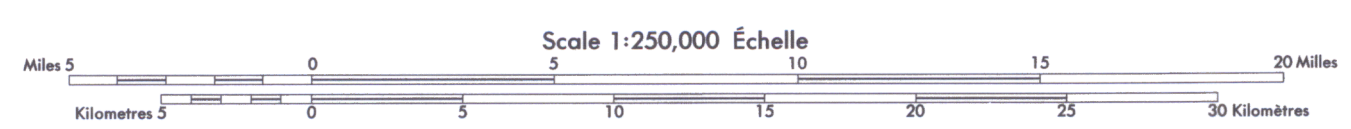


A - Large scale mapping, photogrammetric, 1963, 1964 and 1969.  
 A - Cartographie à grande échelle, photogrammétrique, 1963, 1964, et 1969.

Produced, 1969, by the SURVEYS AND MAPPING BRANCH, DEPARTMENT OF ENERGY, MINES AND RESOURCES. Printed 1971.  
 Magnetic declination 1971 varies from 32°28' easterly at centre of west edge to 32°27' easterly at centre of east edge. Mean annual change 4.8' westerly.  
 For complete reference see reverse side.  
 © 1979, Her Majesty the Queen in Right of Canada, Department of Energy, Mines and Resources.  
 Interim corrections 1979.

# LA BICHE RIVER

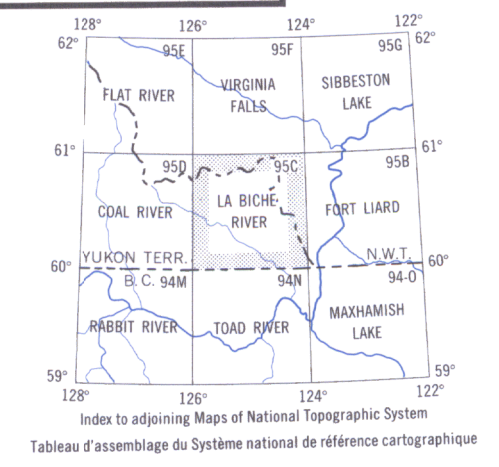
YUKON TERRITORY - NORTHWEST TERRITORIES



CONTOUR INTERVAL 500 FEET  
 Elevations in Feet above Mean Sea Level  
 North American Datum 1927  
 Transverse Mercator Projection

ÉQUIDISTANCE DES COURBES 500 PIEDS  
 Elevations en pieds au-dessus du niveau moyen de la mer  
 Système de référence géodésique nord-américain, 1927  
 Projection transverse de Mercator

Édité en 1969, par la DIRECTION DES LEVÉS ET DE LA CARTOGRAPHIE, MINISTÈRE DE L'ÉNERGIE, DES MINES ET DES RESSOURCES. Imprimé en 1971.  
 La déclinaison magnétique pour 1971 varie de 32°28' Est au centre de la limite Ouest à 32°27' Est au centre de la limite Est. Variation moyenne annuelle 4.8' Ouest.  
 Pour une liste complète des signes, voir au verso.  
 © 1979, Sa Majesté La Reine du Chef du Canada, Ministère de l'Énergie, des Mines et des Ressources.  
 Corrections provisoires 1979.



Index to adjoining Maps of National Topographic System  
 Tableaux d'assemblage du Système national de référence cartographique