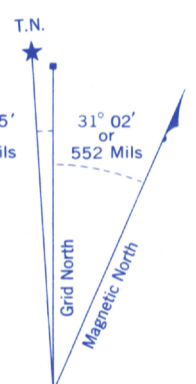
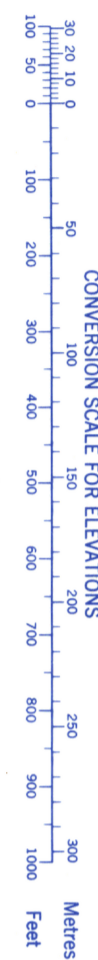


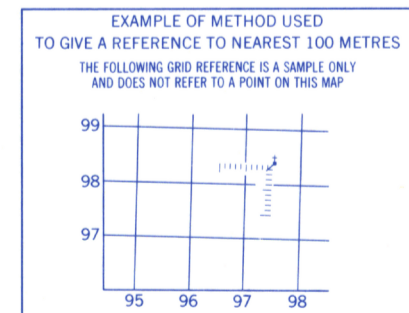
Refer to this map as: 95 D/5 EDITION 1 MCE SERIES A 722



Use diagram only to obtain numerical values.
APPROXIMATE MEAN DECLINATION 1966 FOR CENTRE OF MAP
Annual change decreasing 5.3'

ONE THOUSAND METRE
UNIVERSAL TRANSVERSE MERCATOR GRID
ZONE 9

GRID ZONE DESIGNATION	100,000 M. SQUARE IDENTIFICATION
9 V	WT WS

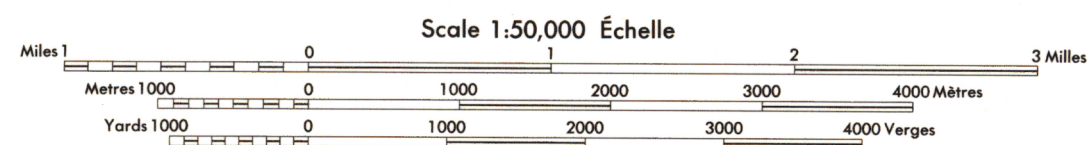


REFERENCE POINT	CHURCH (as above)
EASTING: Read number on grid line immediately to left of point	97
Estimate tenths of a square from this line eastward to point	5
NORTHING: Read number on grid line immediately below point	98
Estimate tenths of a square from this line northward to point	4
EXAMPLE MILITARY GRID REFERENCE	975984
Nearest similar grid reference	100,000 metres (about 62 miles)

Produced, 1968, by the SURVEYS AND MAPPING BRANCH, DEPARTMENT OF ENERGY, MINES AND RESOURCES, from aerial photographs taken in 1960-1961. Field surveys 1955 and 1960. Printed 1970.

Copies may be obtained from the Map Distribution Office, Department of Energy, Mines and Resources, Ottawa.

ACLAND CREEK
YUKON TERRITORY



This Provisional Map is equivalent to a standard map in accuracy of contour.
Some names on this map are not yet official. Corrections or additions are invited by the Surveys and Mapping Branch.

CONTOUR INTERVAL 100 FEET
Elevations in Feet above Mean Sea Level
North American Datum 1927
Transverse Mercator Projection

Cette carte provisoire équivaut une carte régulière au point de vue précision de l'information.
Certains noms inscrits sur cette carte ne sont pas encore officiels. La Direction des levés et de la cartographie saurait gré au public de lui signaler corrections et additions.
ÉQUIDISTANCE DES COURSES 100 PIEDS
Élévations en pieds au-dessus du niveau moyen de la mer
Système de référence géodésique nord-américain 1927
Projection transversale de Mercator

Établie en 1968, par la DIRECTION DES LEVÉS ET DE LA CARTOGRAPHIE, MINISTÈRE DE L'ÉNERGIE, DES MINES ET DES RESSOURCES, à partir des photographies aériennes prises en 1960-1961. Levés sur le terrain en 1955 et 1960. Imprimée en 1970.

Ces cartes sont en vente au Bureau de distribution des cartes, ministère de l'Énergie, des Mines et des Ressources, Ottawa.