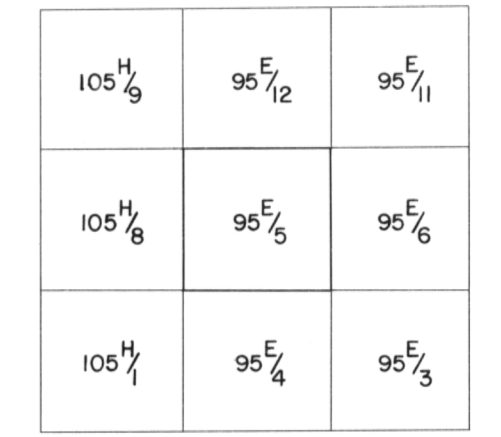
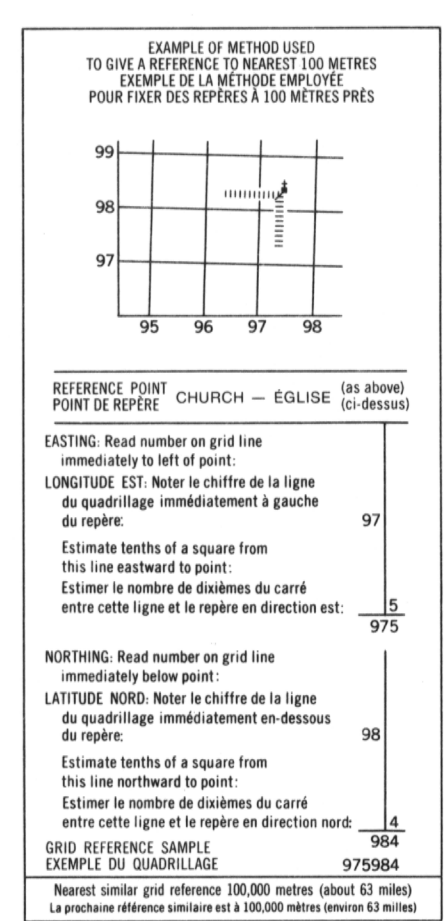
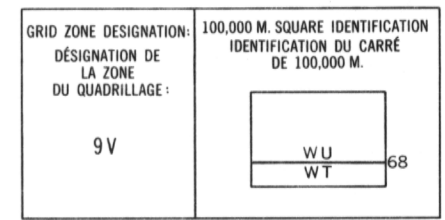
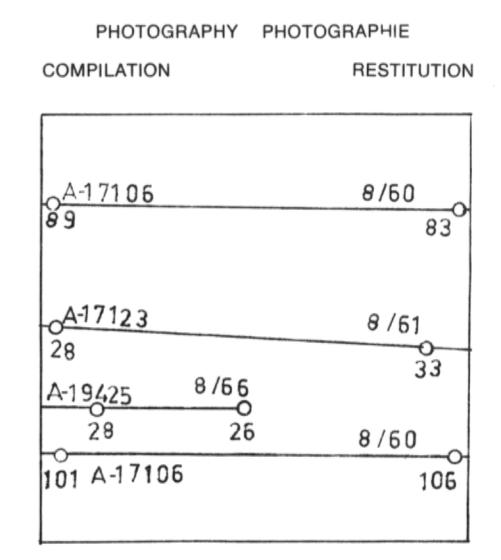
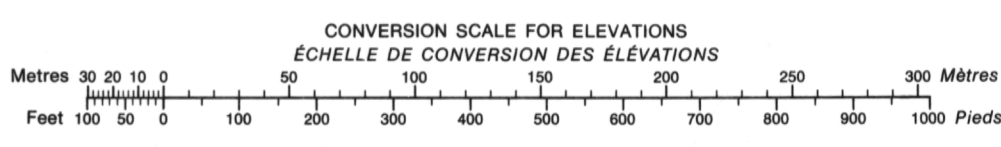


LEGEND - LÉGENDE

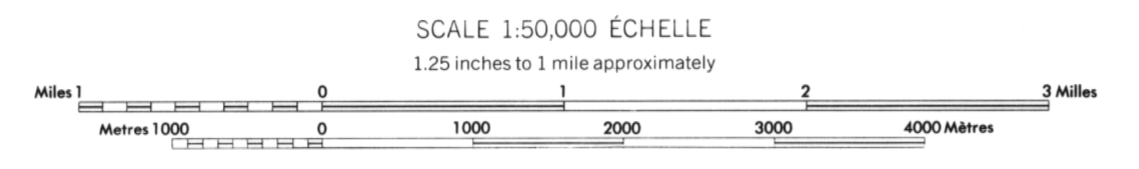
Legend table with two columns: English and French descriptions of map features, and their corresponding symbols. Categories include Roads and Related Features, Landmark Features, Boundaries and Control, Drainage and Related Features, and Relief Features.



ONE THOUSAND METRE UNIVERSAL TRANSVERSE MERCATOR GRID ZONE 9 QUADRILLAGE DE MILLE MÈTRES UNIVERSEL TRANSVERSE DE MERCATOR



CAESAR LAKES YUKON TERRITORY - NORTHWEST TERRITORIES



ÉTABLI PAR LA DIRECTION DES LÉVÉS ET DE LA CARTOGRAPHIE, MINISTÈRE DE L'ÉNERGIE, DES MINES ET DES RESSOURCES, OTTAWA, 1970, D'APRÈS DES PHOTOGRAPHIES PRISES EN 1960. ÉQUIDISTANCE DES COURBES ----- 100 PIEDS © CANADA 1973, TOUS DROITS RÉSERVÉS. CES CARTES SONT EN VENTE AU BUREAU DES CARTES DU CANADA, MINISTÈRE DE L'ÉNERGIE, DES MINES ET DES RESSOURCES, OTTAWA.

PRODUCED BY SURVEYS AND MAPPING BRANCH, DEPARTMENT OF ENERGY, MINES AND RESOURCES, OTTAWA, 1970, FROM PHOTOGRAPHS TAKEN IN 1960. CONTOUR INTERVAL ----- 100 FEET © CANADA COPYRIGHTS RESERVED 1973. COPIES MAY BE OBTAINED FROM THE CANADA MAP OFFICE, DEPARTMENT OF ENERGY, MINES AND RESOURCES, OTTAWA.

PROVISIONAL IMPRESSION PROVISOIRE