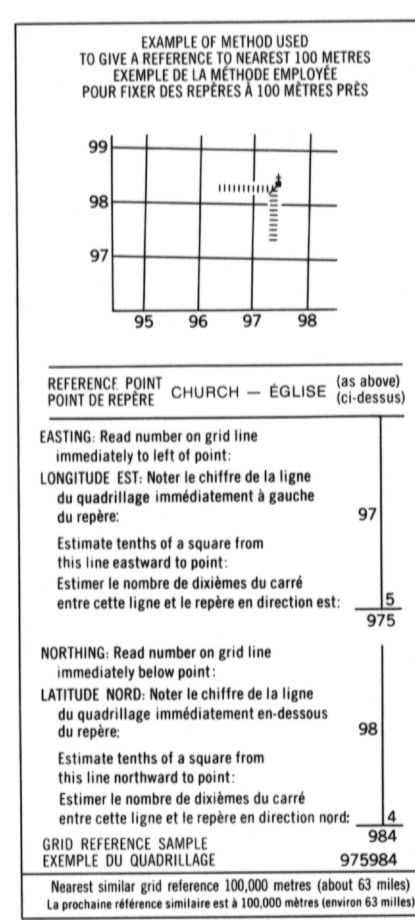
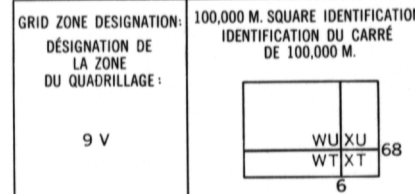



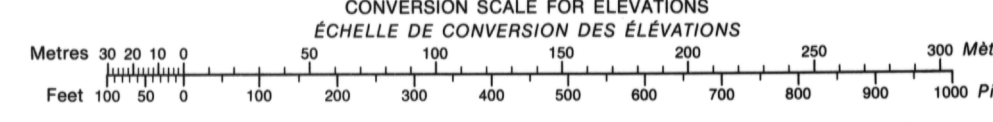
LEGEND - LÉGENDE

Legend table with two columns: English and French descriptions of symbols for roads, landmarks, boundaries, drainage, and relief features. Includes symbols for roads, landmarks like houses and schools, boundaries, drainage features like streams and lakes, and relief features like contours and dunes.



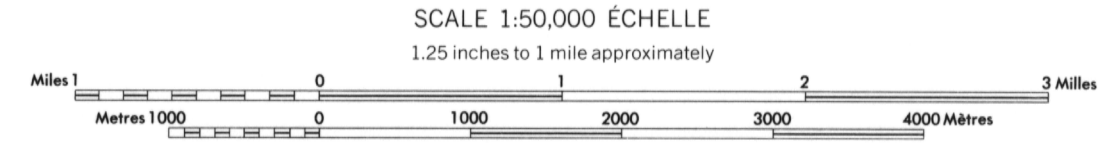
Grid reference sample table showing a 3x3 grid of coordinates: 95 E/12, 95 E/11, 95 E/10; 95 E/5, 95 E/6, 95 E/7; 95 E/4, 95 E/3, 95 E/2.

ONE THOUSAND METRE UNIVERSAL TRANSVERSE MERCATOR GRID ZONE 9 QUADRILLAGE DE MILLE METRES UNIVERSEL TRANSVERSE DE METRES



PRODUCED BY SURVEYS AND MAPPING BRANCH, DEPARTMENT OF ENERGY, MINES AND RESOURCES, OTTAWA, 1970, FROM PHOTOGRAPHS TAKEN IN 1961. CONTOUR INTERVAL ----- 100 FEET COPIES MAY BE OBTAINED FROM THE CANADA MAP OFFICE, DEPARTMENT OF ENERGY, MINES AND RESOURCES, OTTAWA. © CANADA COPYRIGHTS RESERVED 1973.

YUKON TERRITORY-NORTHWEST TERRITORIES



ÉTABLIE PAR LA DIRECTION DES LEVÉS ET DE LA CARTOGRAPHIE, MINISTÈRE DE L'ÉNERGIE, DES MINES ET DES RESSOURCES, OTTAWA, EN 1970, D'APRÈS DES PHOTOGRAPHIES PRISES EN 1961. ÉQUIDISTANCE DES COURBES ----- 100 PIEDS CES CARTES SONT EN VENTE AU BUREAU DES CARTES DU CANADA, MINISTÈRE DE L'ÉNERGIE, DES MINES ET DES RESSOURCES, OTTAWA. © CANADA 1973, TOUS DROITS RÉSERVÉS.