













# CARCROSS LOCAL AREA PLAN - 11 April, 2014

## SCHEDULE A - LAND USE MAP

### Legend:

- |   |   |   |
|---|---|---|
|  LOCAL AREA PLAN BOUNDARY                |  COMMUNITY TRAILS              |  ENVIRONMENTAL SETBACK         |
| <b>LAND USE DESIGNATIONS:</b>   |   |   |
|  RESIDENTIAL (R)                         |  COUNTRY RESIDENTIAL (CR)      |  ENVIRONMENTAL PROTECTION (EP) |
|  DOWNTOWN CORE COMMERCIAL (DCC)          |  COMPREHENSIVE MIXED USE (CMU) |  HIGHWAY COMMERCIAL (HC)       |
|  COMMUNITY USE / TRADITIONAL USE (CU/TU) |  LIGHT INDUSTRIAL (LI)         |  FUTURE DEVELOPMENT (FD)       |



INUKSHUK PLANNING & DEVELOPMENT LTD

db Printed: 06 March, 2019

Digitized to ArcGIS database in August, 2014. All base information is up to date as of printed date.

