

DESTRUCTION BAY COMMUNITY DEVELOPMENT PLAN

29 September, 1980

Legend


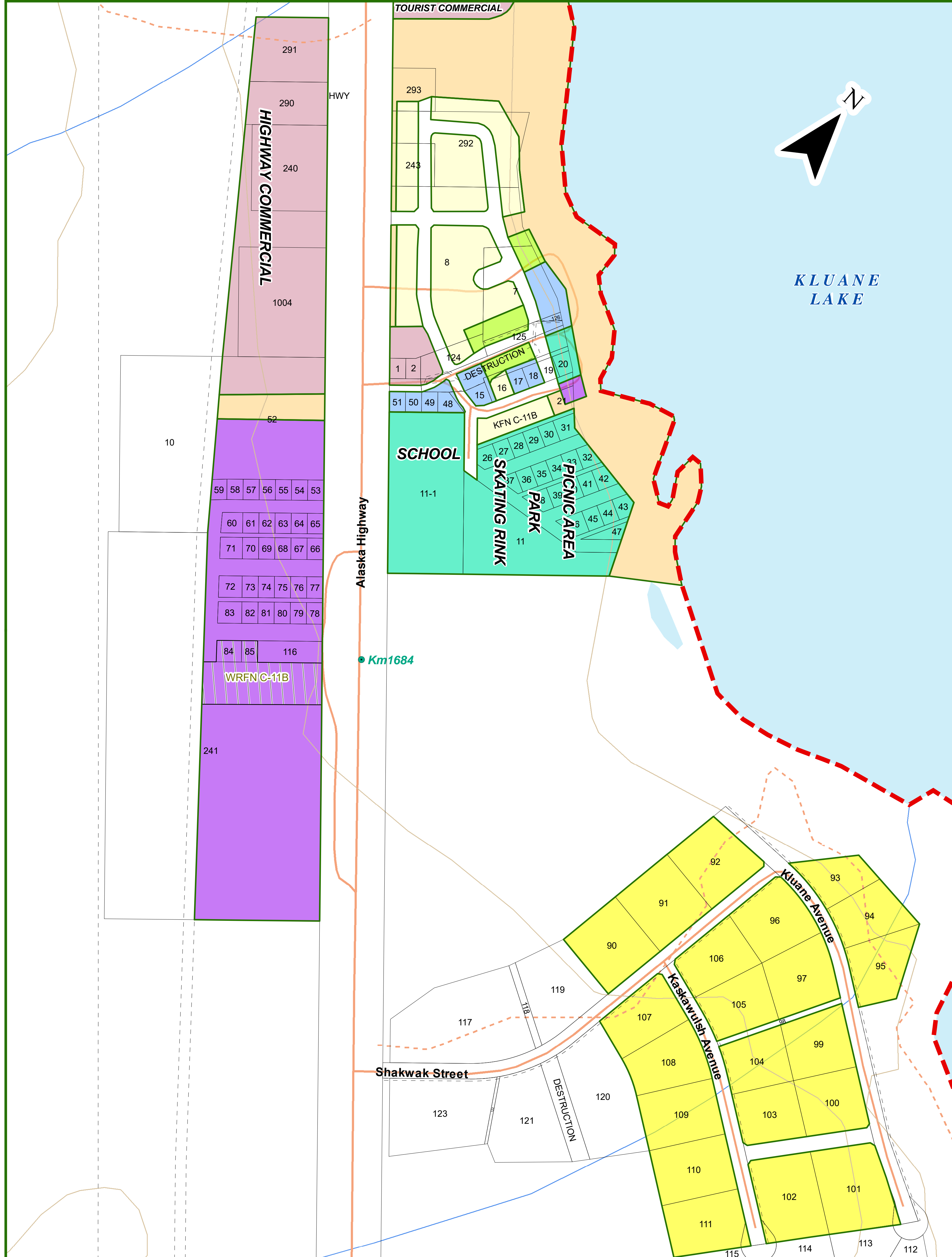

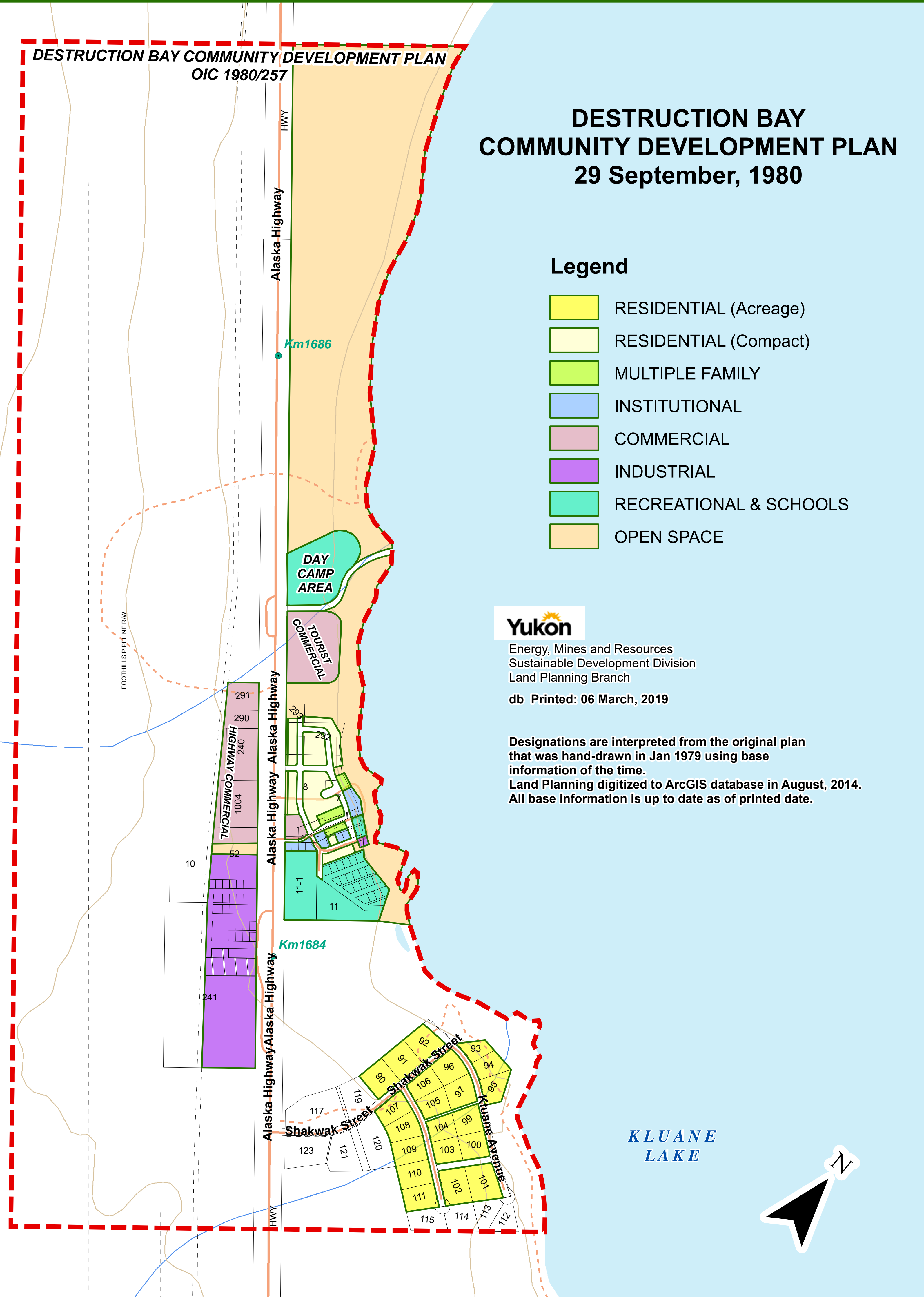
- RESIDENTIAL (Acreage)
- RESIDENTIAL (Compact)
- MULTIPLE FAMILY
- INSTITUTIONAL
- COMMERCIAL
- INDUSTRIAL
- RECREATIONAL & SCHOOLS
- OPEN SPACE



Energy, Mines and Resources
Sustainable Development Division
Land Planning Branch

db Printed: 06 March, 2019

Designations are interpreted from the original plan that was hand-drawn in Jan 1979 using base information of the time.
Land Planning digitized to ArcGIS database in August, 2014.
All base information is up to date as of printed date.



KLUANE LAKE