


**GOLDEN HORN LOCAL AREA PLAN**  
**30 November, 2004**  
**SCHEDULE A**  
**LAND MANAGEMENT PLAN**

















Energy, Mines and Resources  
Sustainable Development Division  
Land Planning Branch

db Printed: 06 March, 2019

Digitized to ArcGIS database in August, 2014.  
All base information is up to date as of printed date.



**Legend:**

- Land Management Designation
-  AGGREGATES & LIGHT INDUSTRIAL - 0.8 ha minimum Lot size
  -  COMMERCIAL
  -  ENVIRONMENTAL RESOURCE
  -  EXISTING RURAL RESIDENTIAL 1 (3 ha minimum Lot Size)
  -  EXISTING RURAL RESIDENTIAL 2 (3 ha minimum Lot Size)
  -  PROPOSED RURAL RESIDENTIAL 1 (3 ha minimum Lot Size)
  -  PROPOSED RURAL RESIDENTIAL 2 (3 ha minimum Lot Size)
  -  PUBLIC USE - Fire Hall
  -  PUBLIC USE - Park
  -  PUBLIC USE - School
  -  RURAL AGRICULTURAL 1 (5 ha minimum Lot Size)
  -  RURAL AGRICULTURAL 2 (5 ha minimum Lot Size)
  -  RURAL RESIDENTIAL (Carcross Tagish First Nation)
  -  STEEP SLOPES (30%+)
- 200 m RIVER SETBACK  
--- BIRD STUDY SITE (Canadian Wildlife Service)
- PROPOSED ROAD  
--- GRAVEL ROAD  
--- TRAIL

