



# KLONDIKE VALLEY LAND USE PLAN

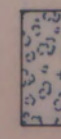








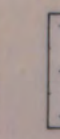





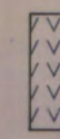



SCALE 1:30000



CONTOUR INTERVAL 200 FEET  
Elevations in Feet above Mean Sea Level

## LAND USE DESIGNATIONS


-  Hinterland
-  Residential Holdings
-  Potential Residential Areas (further study recommended)
-  Government and Institutional
-  Land Claim
-  Industrial
-  Proposed Quigley Refuse Site
-  Commercial/Limited Residential (Site Specific Planning recommended)
-  Proposed Yukon Territorial Park
-  Floodplain
-  Agricultural Holdings
-  Agricultural Expansion Areas
-  Agricultural or Residential
-  Grazing
-  Tailings Study Area
-  Proposed Withdrawal from Placer Staking (Steering Committee recommendation)




Topographic information derived from: NTS sheets IIS O/13, IIS O/14, IIS B/3, IIS B/4 and air photographs taken in August 1986.



# KLONDIKE VALLEY LAND USE PLAN



SCALE 1:30 000



CONTOUR INTERVAL 200 FEET  
Elevations in Feet above Mean Sea Level

## LAND USE DESIGNATIONS

- Hinterland
- Residential Holdings
- Potential Residential Areas (further study recommended)
- Government and Institutional
- Land Claim
- Industrial
- Proposed Quigley Refuse Site
- Commercial/Limited Residential (Site Specific Planning recommended)
- Proposed Yukon Territorial Park
- Floodplain
- Agricultural Holdings
- Agricultural Expansion Areas
- Agricultural or Residential
- Grazing
- Tailings Study Area
- Proposed Withdrawal from Placer Staking (Steering Committee recommendation)




Topographic information derived from: NTS sheets IIS O/14, IIS O/15, IIS B/1, IIS B/2 and air photographs taken in August 1986.



# KLONDIKE VALLEY LAND USE PLAN



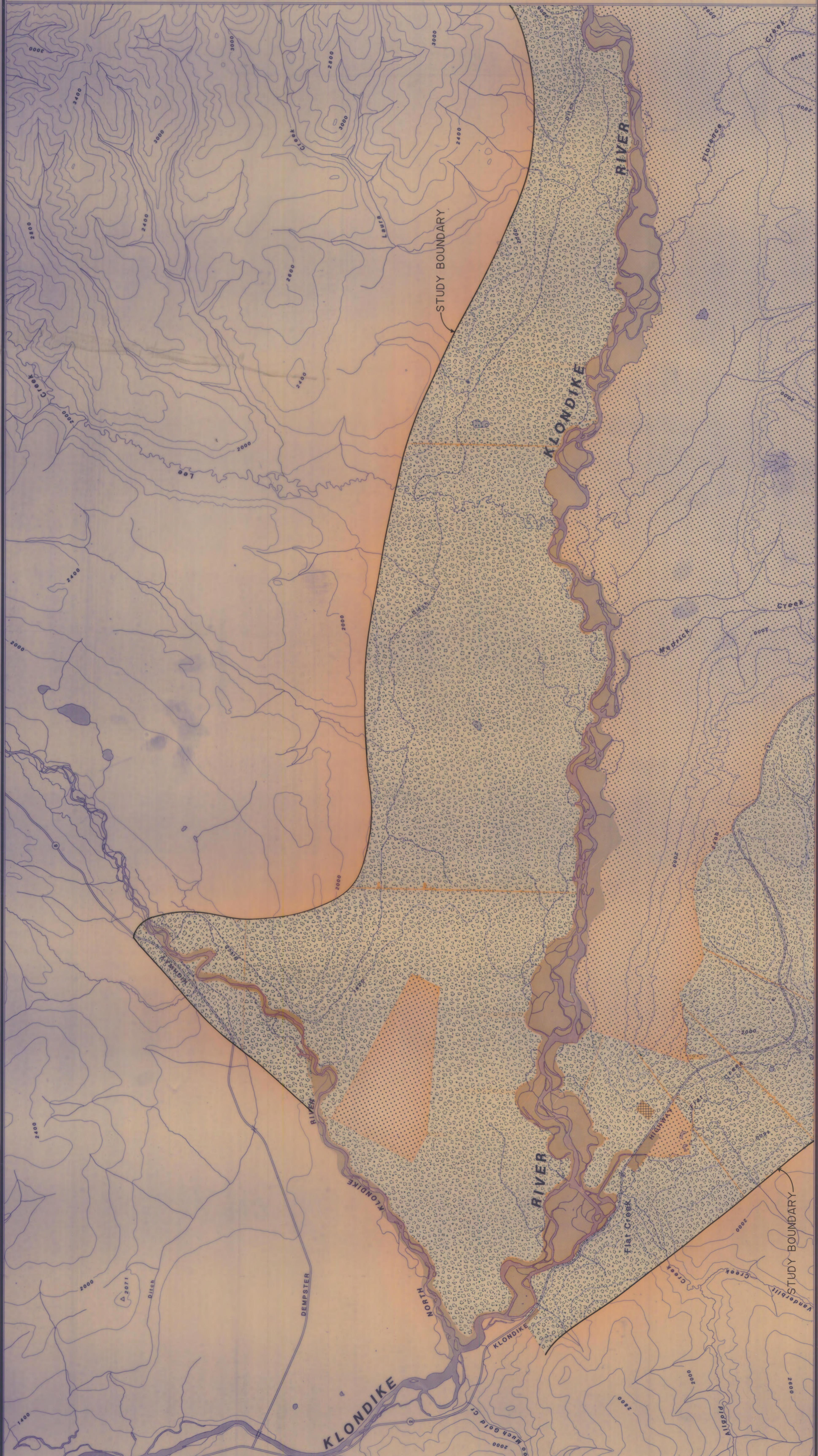
SCALE 1:30000



CONTOUR INTERVAL 200 FEET  
Elevations in Feet above Mean Sea Level

## LAND USE DESIGNATIONS

- Hinterland
- Residential Holdings
- Potential Residential Areas (further study recommended)
- Government and Institutional
- Land Claim
- Industrial
- Proposed Quigley Refuse Site
- Commercial/Limited Residential (Site Specific Planning recommended)
- Proposed Yukon Territorial Park
- Floodplain
- Agricultural Holdings
- Agricultural Expansion Areas
- Agricultural or Residential
- Grazing
- Tailings Study Area
- Proposed Withdrawal from Placer Staking (Steering Committee recommendation)



Topographic information derived from: NTS sheets 115 O/15, 115 O/16, 116 B/1, 116 B/2 and air photographs taken in August 1986.