





MAP 13 Protected & Open Space Proposed

West Dawson & Sunnydale Local Area Plan

-  Proposed Open Space
-  Proposed Protected Area
-  Tr'ondëk Hwëch'in Settlement Land
-  Corridors for wildlife movement

- Plan proposes some public uses permitted in the open open space designations (i.e. trail development, community forest wood cutting)
- FireSmart activities would be permitted where necessary
- Existing trail network would be protected in the open space designation
- Future development could be considered in the open space designation as part of a plan review
- Plan protects a significant patch of orchids and the rare plant *minuartia yukonensis* (Yukon stitchwort)
- A 30m buffer (from the top of bank would be protected on each side of all waterways within the entire planning area)

