









**LEGEND:**

-  Steep Slope
-  Good Drainage
-  Poor Drainage
-  Study Area
-  Watershed
-  Watercourse
-  Intermittent Creek
-  Road

**SOURCE**

Walmsley, M & McKenna, K. 1987. Dawson 116 B/3 SE. Westland Resource Group, Victoria B.C.  
 Walmsley, M & McKenna, K. 1987. Swede Creek 116 B/4 SE. Westland Resource Group, Victoria, B.C.  
 Cadastral data reproduced under licence from Her Majesty the Queen in right of Canada, with permission of the Department of Natural Resource.

INUKSHUK PLANNING & DEVELOPMENT LTD.



**Map 2**  
**Existing Landscape Conditions**

West Dawson & Sunnydale Local Area Plan