











LEGEND:

-  Steep Slope
-  Future Development Concern
-  Development Pocket
-  Wildlife Movement Route
-  Existing Circulation Route
-  Possible Circulation Route
-  Study Area
-  Road
-  Watercourse
-  Intermittent Creek

INUKSHUK PLANNING & DEVELOPMENT LTD.



Map 7
Development Considerations

West Dawson & Sunnysdale Local Area Plan