


Some names on this map are not yet official. Corrections or additions are invited by the Surveys and Mapping Branch. Certains noms inscrits sur cette carte ne sont pas encore officiels. La Division des levés et de la cartographie saurait être au public de lui signaler corrections et additions.

STEWART RIVER
YUKON TERRITORY

Scale 1:250,000 Echelle



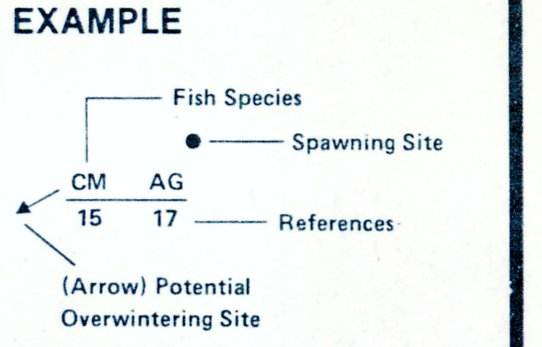
PROVISIONAL MAP

CARTE PROVISOIRE

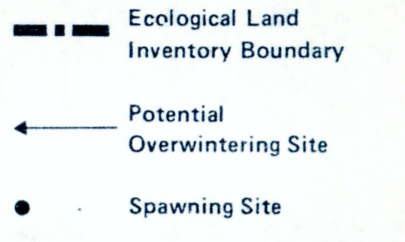
Road, all weather	Chemin, tout saison
Wagon or winter road	Chemin de terre ou d'hiver
Trail or path	Sentier ou sentier
Town	Ville
Village or settlement	Village ou hameau
Post office	Bureau de poste
Building	Bâtiment

Horizontal control point	Point géométrique
Boundary monument	Borne frontière
Spot elevation, in feet	Repère de nivellement en pieds
Rapid, falls	Rapides, chutes
Marsh or swamp	Marais ou marécage
Depression contour	Courbes de coteau
Surveyed line	Ligne à l'échelle

LEGEND



SYMBOLS



FISH SPECIES SYMBOLS

CM	Chum Salmon
CH	Chinook Salmon
CO	Coho Salmon
SK	Sockeye/Kokanee
RB	Rainbow Trout
AC	Arctic Char
LT	Lake Trout
DV	Dolly Varden
AG	Arctic Grayling
IN	Inconnu
LW	Humpback (lake) Whitefish
BW	Broad Whitefish
BB	Burbot
NP	Northern Pike
RW	Round Whitefish
WF	Whitefish (unidentified)