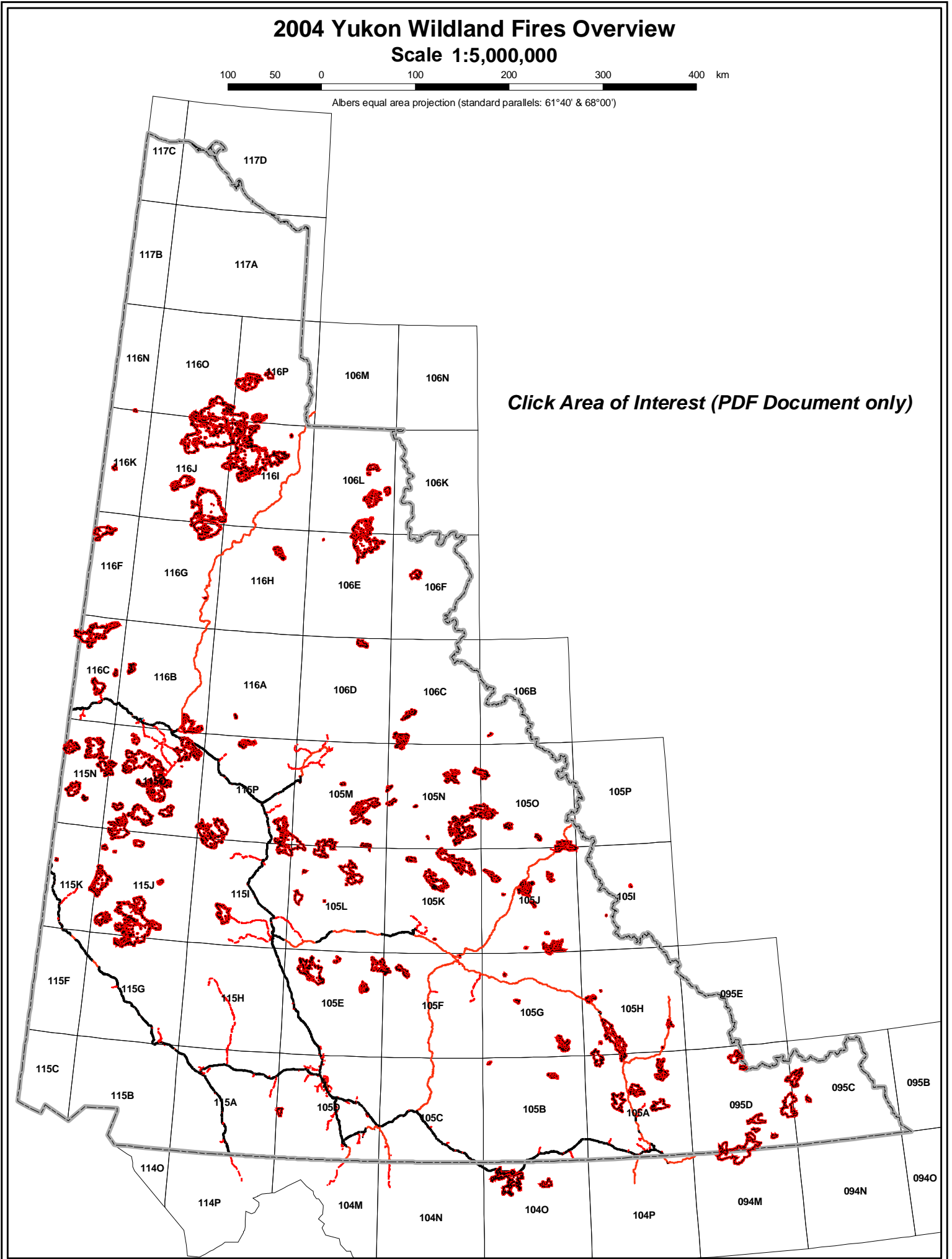


# 2004 Yukon Wildland Fires Overview

Scale 1:5,000,000

100 50 0 100 200 300 400 km

Albers equal area projection (standard parallels: 61°40' & 68°00')



Click Area of Interest (PDF Document only)

# 2004 Yukon Wildland Fires

## NTS 095D

Scale 1:600,000 (NAD83)



Albers equal area projection (standard parallels: 61°40' & 68°00')

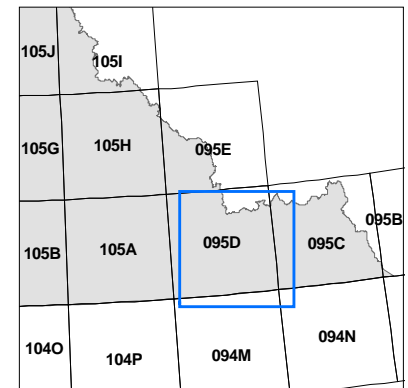
### Legend

- Fire Perimeter
- First Nation Settlement Land
- Lake
- Wetland
- Rivers & Streams
- Yukon Border

### Access

- Highway
- Main Road (2wd)
- Secondary Road (2wd)
- Limited-use road (4wd)
- Trail
- Cut line

### 1:250,000 NTS Map Series Numbers



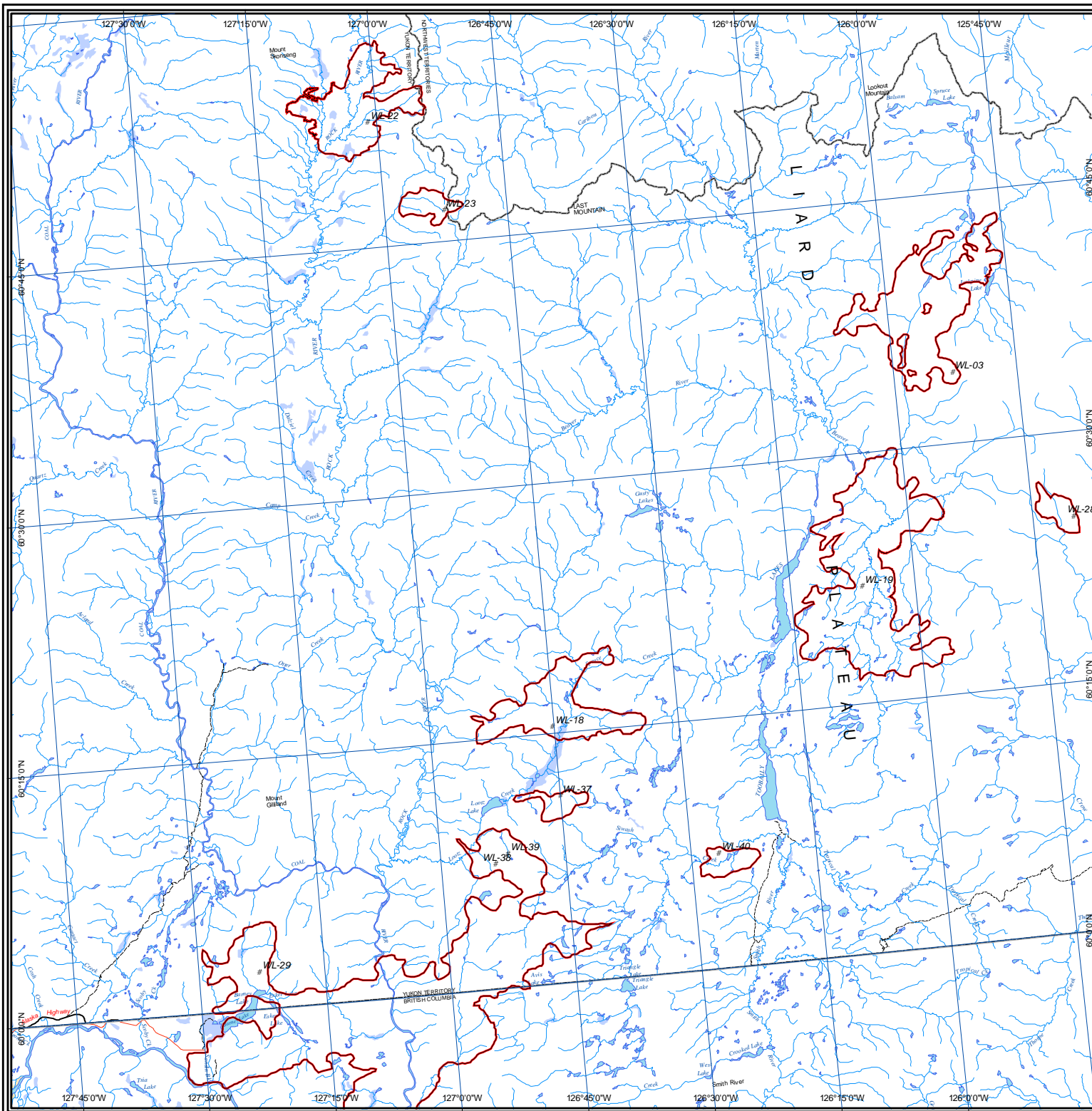
### DIGITAL DATA SOURCES AND DISCLAIMERS

National Topographic DataBase (NTDB) compiled by Natural Resources Canada at 1:250,000. Reproduced under license from Her Majesty the Queen in Right of Canada, with permission of Natural Resources Canada.



Map Compiled By:  
Wildland Fire Management  
Department of Community Services  
Government of Yukon

Map Date: Feb 01, 2005 11:26:04





# 2004 Yukon Wildland Fires

## NTS 116I/J/O/P

Scale 1:600,000 (NAD83)  
 0 5 10 15 20 25 30 km  
 Albers equal area projection (standard parallels: 61°40' & 68°00')

### Legend

-  Fire Perimeter
  -  First Nation Settlement Land
  -  Lake
  -  Wetland
  -  Rivers & Streams
  -  Yukon Border
- Access**
-  Highway
  -  Main Road (2wd)
  -  Secondary Road (2wd)
  -  Limited-use road (4wd)
  -  Trail
  -  Cut line

### 1:250,000 NTS Map Series Numbers

116N	116O	116P	106M	106N
116K	116J	116I	106L	106K
116F	116G	116H	106E	106F
116C	116B	116A	106D	106C

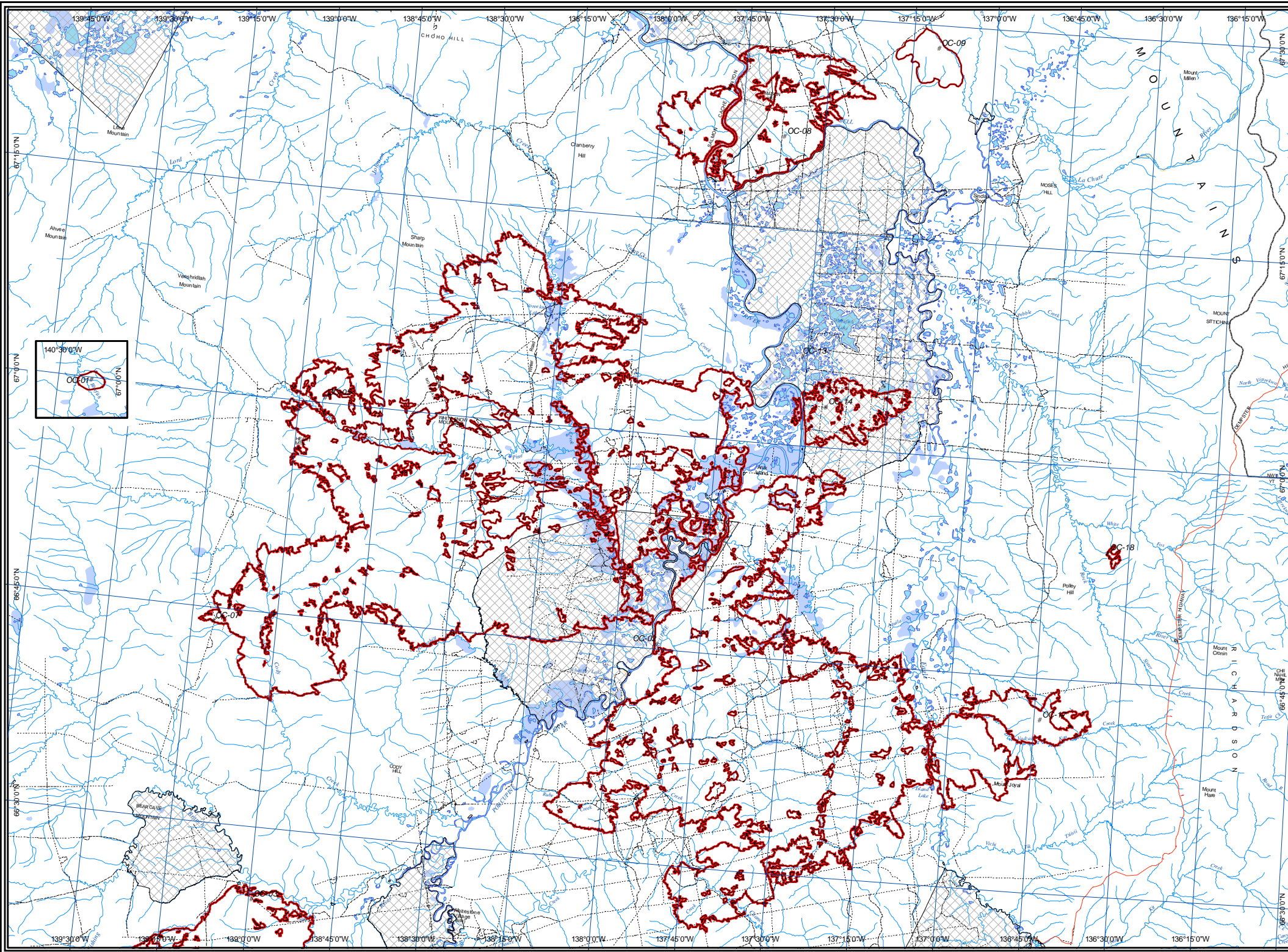
### DIGITAL DATA SOURCES AND DISCLAIMERS

National Topographic DataBase (NTDB) compiled by Natural Resources Canada at 1:250,000. Reproduced under license from Her Majesty the Queen in Right of Canada, with permission of Natural Resources Canada.



Map Compiled By:  
 Wildland Fire Management  
 Department of Community Services  
 Government of Yukon

Map Date: Feb 01, 2005 15:42:40

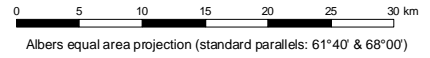




# 2004 Yukon Wildland Fires

## NTS 116GH

Scale 1:600,000 (NAD83)



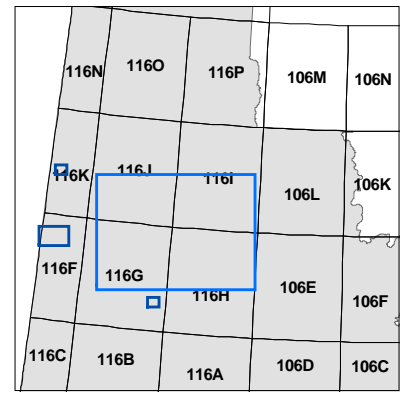
### Legend

- Fire Perimeter
- First Nation Settlement Land
- Lake
- Wetland
- Rivers & Streams
- Yukon Border

### Access

- Highway
- Main Road (2wd)
- Secondary Road (2wd)
- Limited-use road (4wd)
- Trail
- Cut line

### 1:250,000 NTS Map Series Numbers



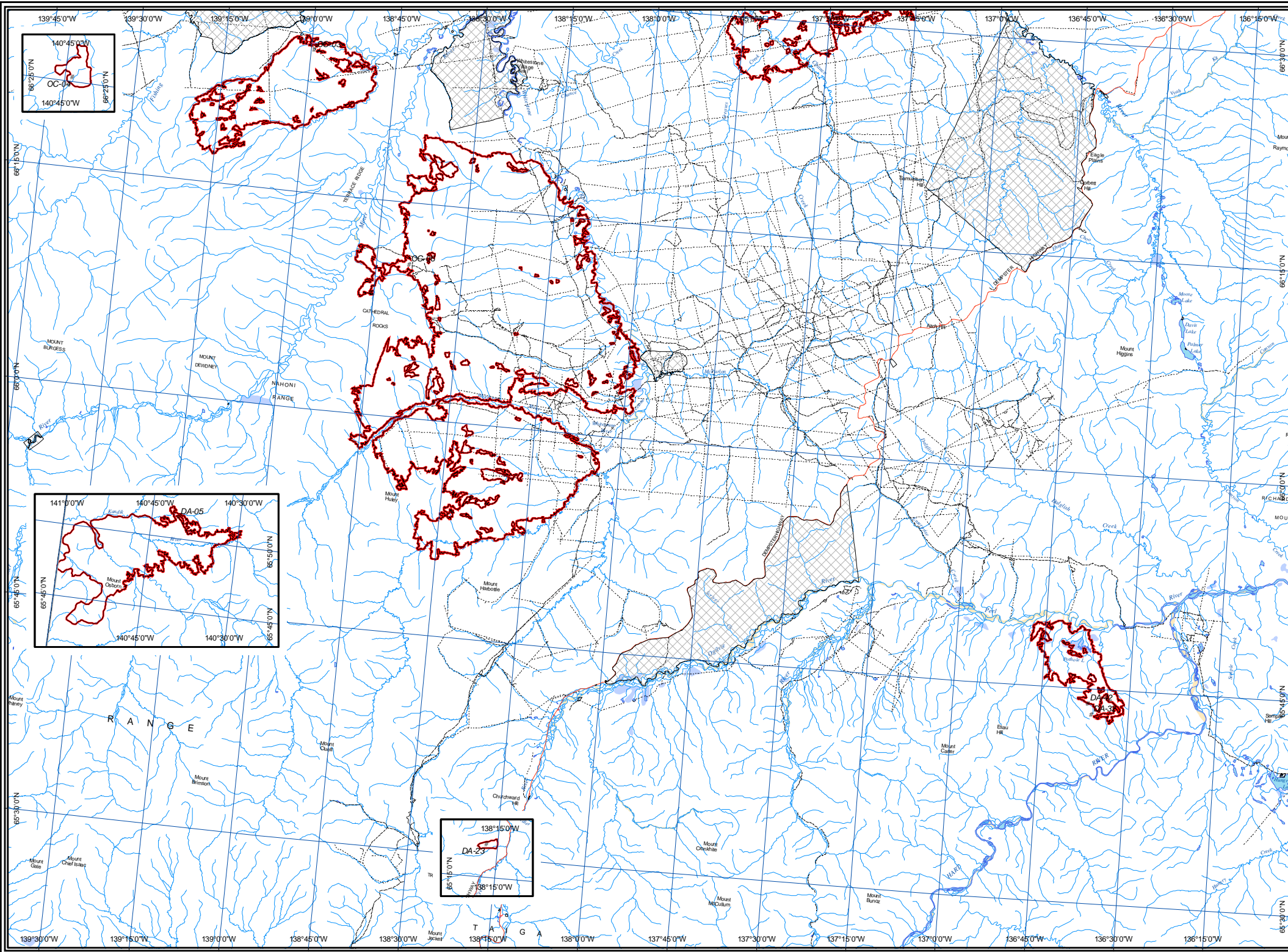
### DIGITAL DATA SOURCES AND DISCLAIMERS

National Topographic DataBase (NTDB) compiled by Natural Resources Canada at 1:250,000. Reproduced under license from Her Majesty the Queen in Right of Canada, with permission of Natural Resources Canada.



Map Compiled By:  
Wildland Fire Management  
Department of Community Services  
Government of Yukon

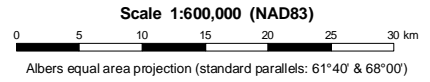
Map Date: Feb 01, 2005 15:42:40





# 2004 Yukon Wildland Fires

---  
NTS 116B/C



## Legend

- Fire Perimeter
  - First Nation Settlement Land
  - Lake
  - Wetland
  - Rivers & Streams
  - Yukon Border
- Access**
- Highway
  - Main Road (2wd)
  - Secondary Road (2wd)
  - Limited-use road (4wd)
  - Trail
  - Cut line

## 1:250,000 NTS Map Series Numbers

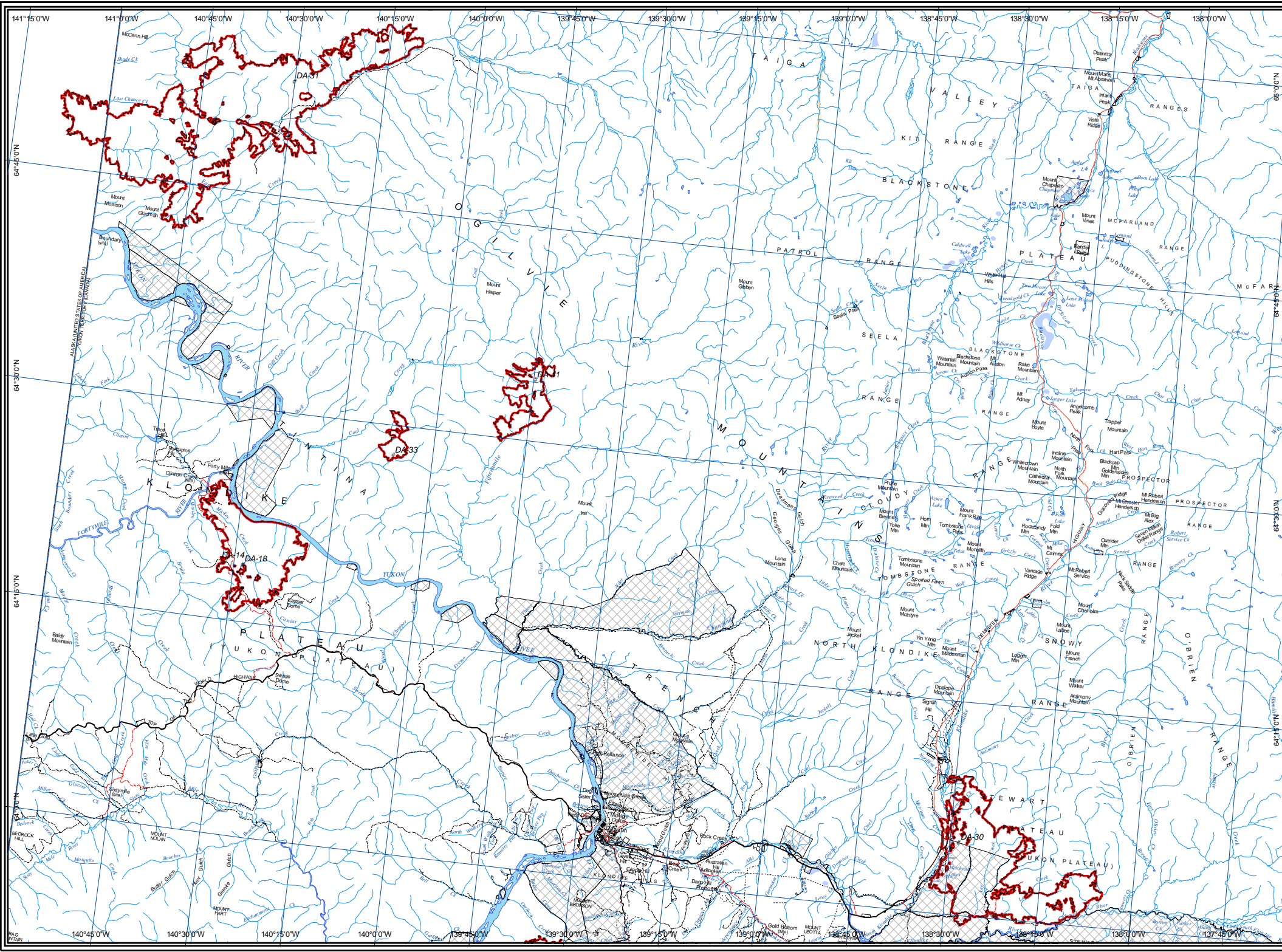
	116J	116I	106L	106K
116F	116G	116H	106E	106F
116C	116B	116A	106D	106C
115N	115O	115P	105M	105N

**DIGITAL DATA SOURCES AND DISCLAIMERS**  
National Topographic DataBase (NTDB) compiled by Natural Resources Canada at 1:250,000. Reproduced under license from Her Majesty the Queen in Right of Canada, with permission of Natural Resources Canada.



Map Compiled By:  
Wildland Fire Management  
Department of Community Services  
Government of Yukon


Map Date: Feb 01, 2005 15:42:40



# 2004 Yukon Wildland Fires

## NTS 116B SE

Scale 1:300,000 (NAD83)



Albers equal area projection (standard parallels: 61°40' & 68°00')

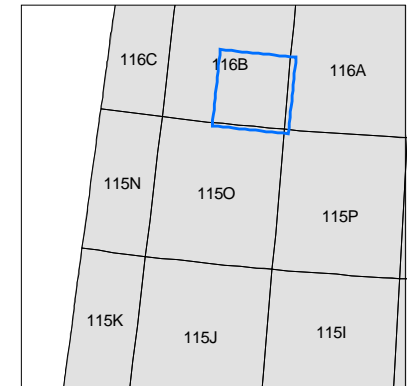
### Legend

- Fire Perimeter
- First Nation Settlement Land
- Lake
- Wetland
- Rivers & Streams
- Yukon Border

### Access

- Highway
- Main Road (2wd)
- Secondary Road (2wd)
- Limited-use road (4wd)
- Trail
- Cut line

### 1:250,000 NTS Map Series Numbers



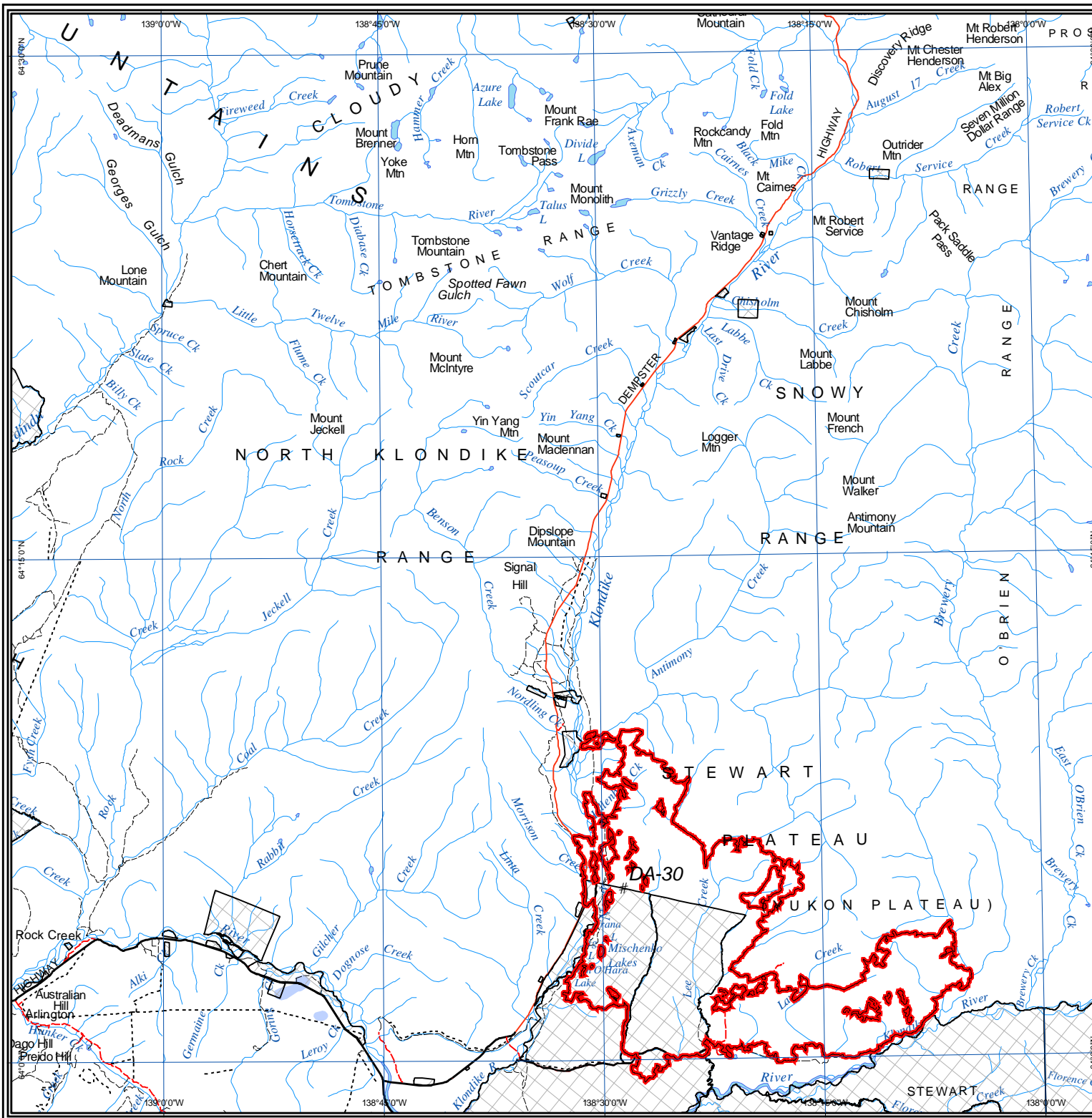
### DIGITAL DATA SOURCES AND DISCLAIMERS

National Topographic DataBase (NTDB) compiled by Natural Resources Canada at 1:250,000. Reproduced under license from Her Majesty the Queen in Right of Canada, with permission of Natural Resources Canada.



Map Compiled By:  
Wildland Fire Management  
Department of Community Services  
Government of Yukon

Map Date: Feb 01, 2005 11:26:04






# 2004 Yukon Wildland Fires

## NTS 1150 SW

Scale 1:300,000 (NAD83)



Albers equal area projection (standard parallels: 61°40' & 68°00')

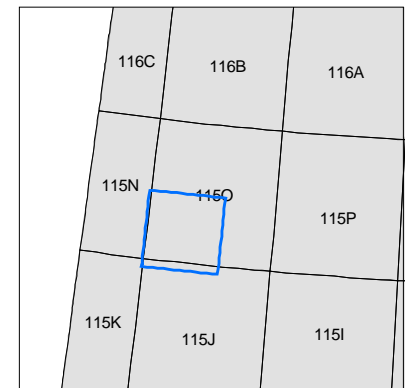
### Legend

- Fire Perimeter
- First Nation Settlement Land
- Lake
- Wetland
- Rivers & Streams
- Yukon Border

### Access

- Highway
- Main Road (2wd)
- Secondary Road (2wd)
- Limited-use road (4wd)
- Trail
- Cut line

### 1:250,000 NTS Map Series Numbers



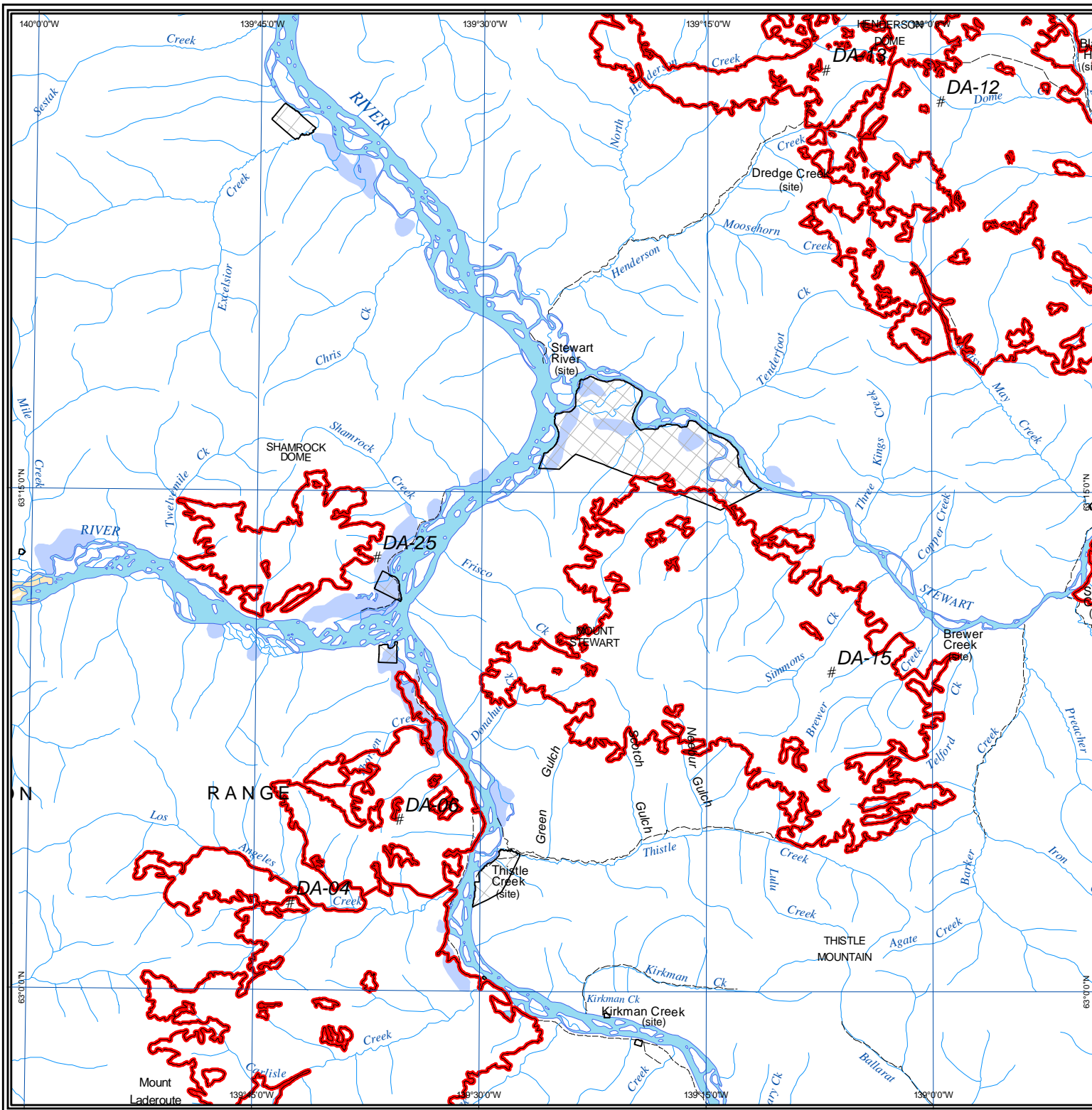
### DIGITAL DATA SOURCES AND DISCLAIMERS

National Topographic DataBase (NTDB) compiled by Natural Resources Canada at 1:250,000. Reproduced under license from Her Majesty the Queen in Right of Canada, with permission of Natural Resources Canada.



Map Compiled By:  
Wildland Fire Management  
Department of Community Services  
Government of Yukon

Map Date: Feb 01, 2005 11:26:04







# 2004 Yukon Wildland Fires

## NTS 1150 NW

Scale 1:300,000 (NAD83)



Albers equal area projection (standard parallels: 61°40' & 68°00')

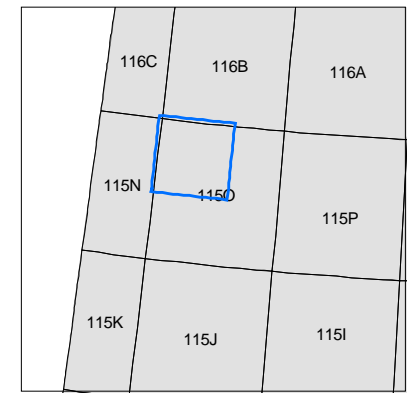
### Legend

- Fire Perimeter
- First Nation Settlement Land
- Lake
- Wetland
- Rivers & Streams
- Yukon Border

### Access

- Highway
- Main Road (2wd)
- Secondary Road (2wd)
- Limited-use road (4wd)
- Trail
- Cut line

### 1:250,000 NTS Map Series Numbers



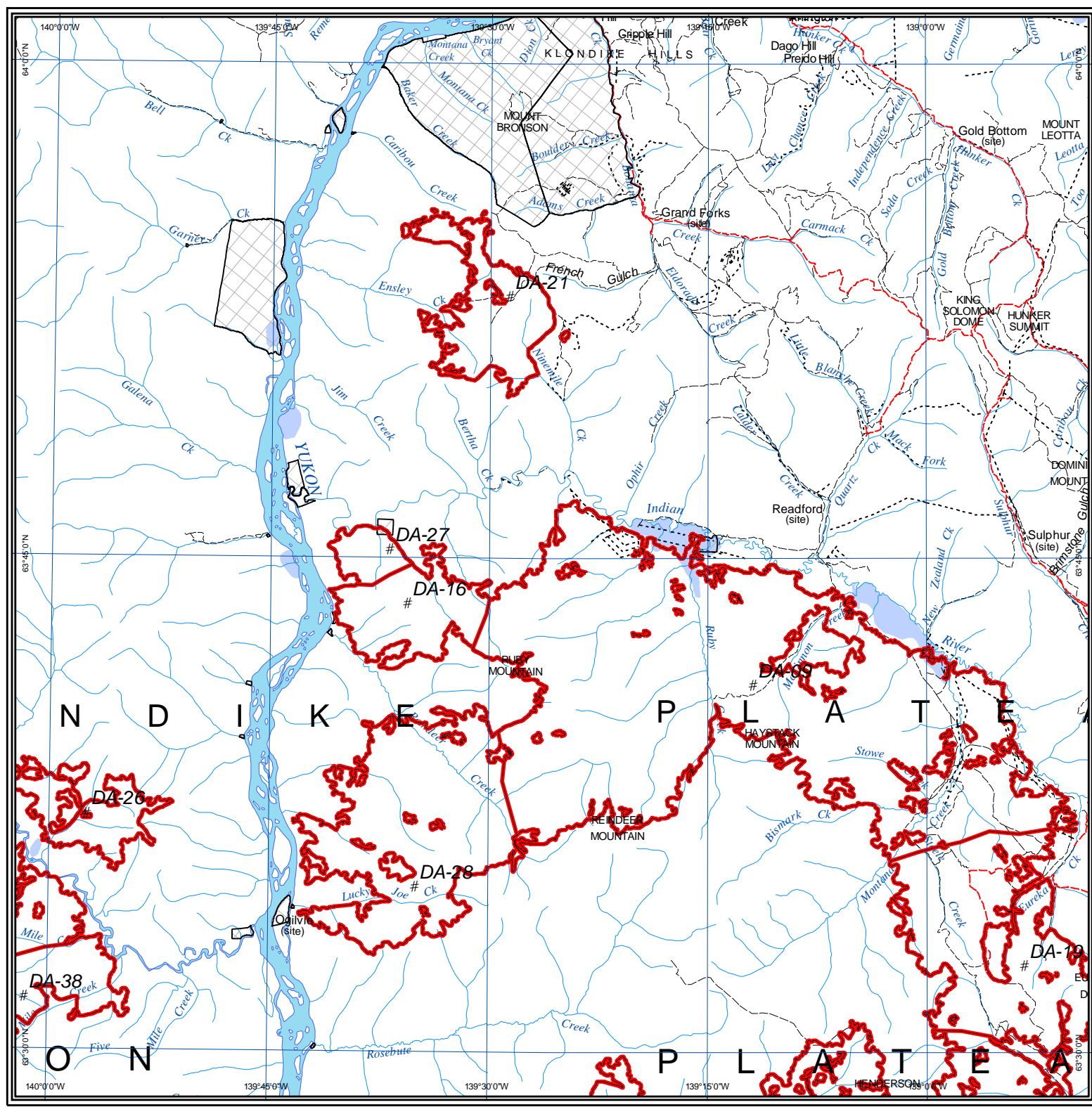
### DIGITAL DATA SOURCES AND DISCLAIMERS

National Topographic DataBase (NTDB) compiled by Natural Resources Canada at 1:250,000. Reproduced under license from Her Majesty the Queen in Right of Canada, with permission of Natural Resources Canada.



Map Compiled By:  
Wildland Fire Management  
Department of Community Services  
Government of Yukon

Map Date: Feb 01, 2005 11:26:04



# 2004 Yukon Wildland Fires

## NTS 1150 NE

Scale 1:300,000 (NAD83)

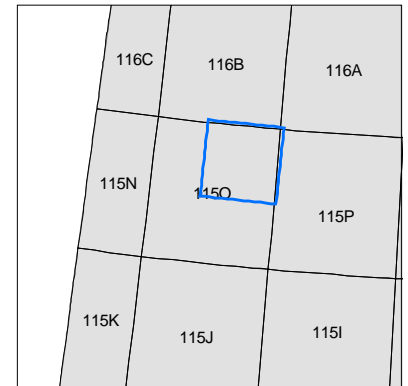


Albers equal area projection (standard parallels: 61°40' & 68°00')

### Legend

- Fire Perimeter
- First Nation Settlement Land
- Lake
- Wetland
- Rivers & Streams
- Yukon Border
- Access**
- Highway
- Main Road (2wd)
- Secondary Road (2wd)
- Limited-use road (4wd)
- Trail
- Cut line

### 1:250,000 NTS Map Series Numbers



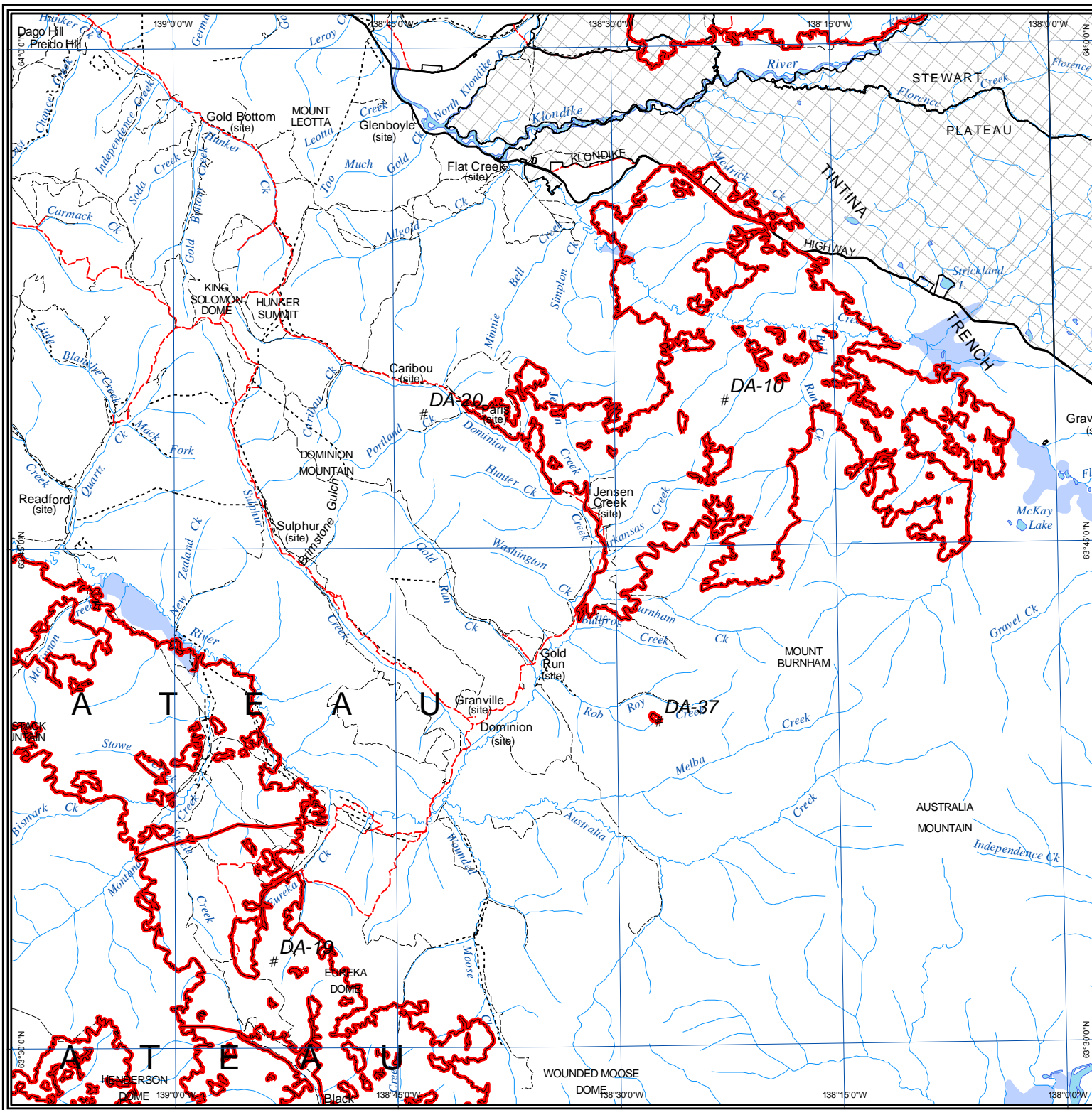
### DIGITAL DATA SOURCES AND DISCLAIMERS

National Topographic DataBase (NTDB) compiled by Natural Resources Canada at 1:250,000. Reproduced under license from Her Majesty the Queen in Right of Canada, with permission of Natural Resources Canada.



Map Compiled By:  
Wildland Fire Management  
Department of Community Services  
Government of Yukon

Map Date: Feb 01, 2005 11:26:04






# 2004 Yukon Wildland Fires

---  
NTS 115N S

Scale 1:300,000 (NAD83)



Albers equal area projection (standard parallels: 61°40' & 68°00')

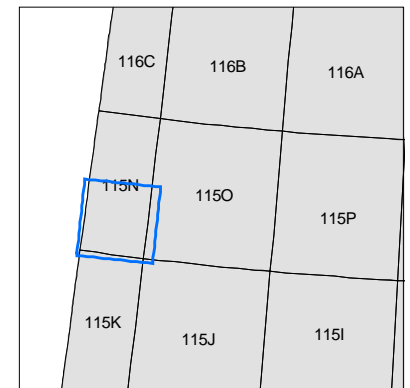
## Legend

- Fire Perimeter
- First Nation Settlement Land
- Lake
- Wetland
- Rivers & Streams
- Yukon Border

## Access

- Highway
- Main Road (2wd)
- Secondary Road (2wd)
- Limited-use road (4wd)
- Trail
- Cut line

## 1:250,000 NTS Map Series Numbers

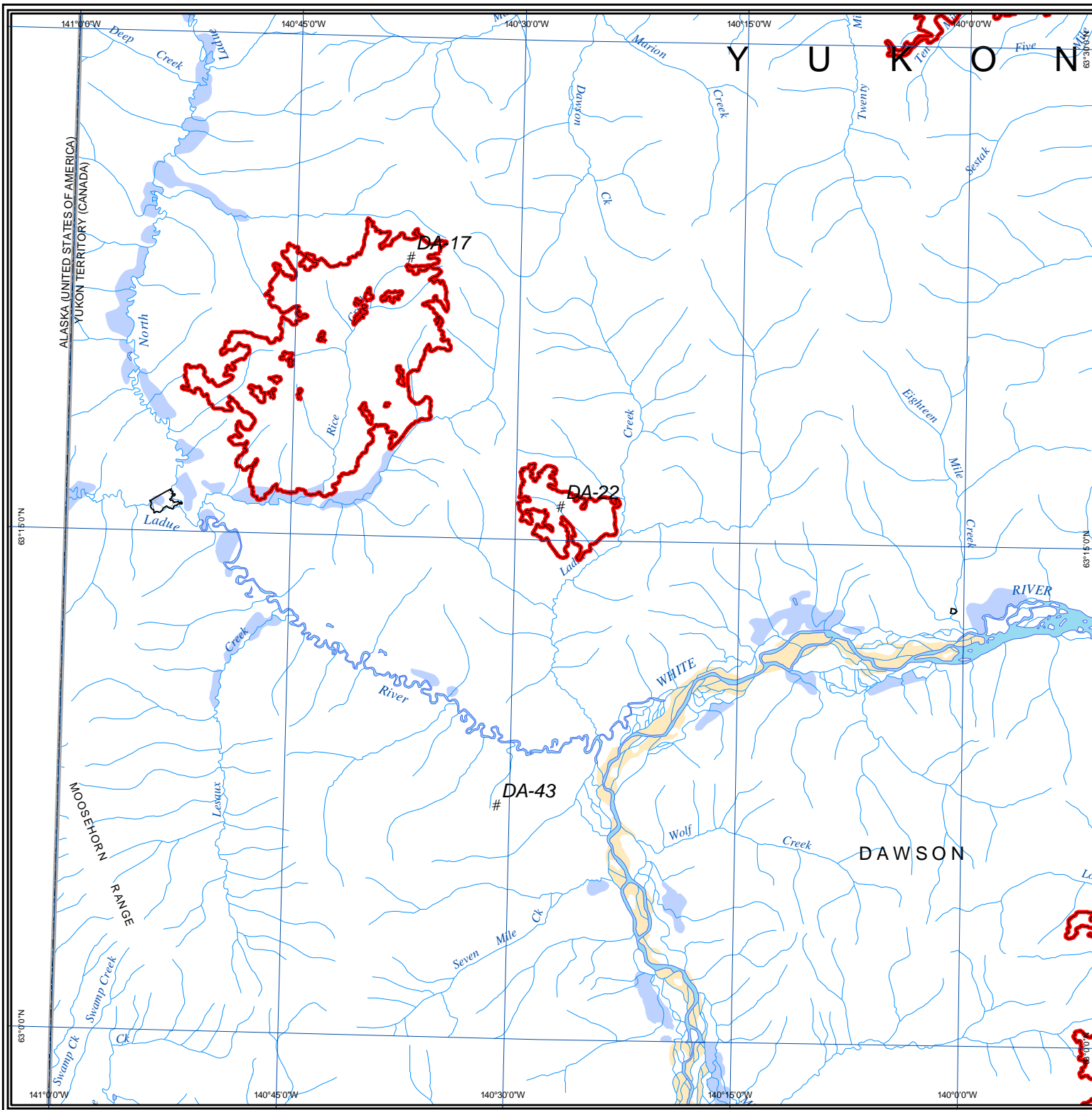


## DIGITAL DATA SOURCES AND DISCLAIMERS

National Topographic DataBase (NTDB) compiled by Natural Resources Canada at 1:250,000. Reproduced under license from Her Majesty the Queen in Right of Canada, with permission of Natural Resources Canada.

Map Compiled By:  
Wildland Fire Management  
Department of Community Services  
Government of Yukon

Map Date: Feb 01, 2005 11:26:04



# 2004 Yukon Wildland Fires

## NTS 115N N

Scale 1:300,000 (NAD83)



Albers equal area projection (standard parallels: 61°40' & 68°00')

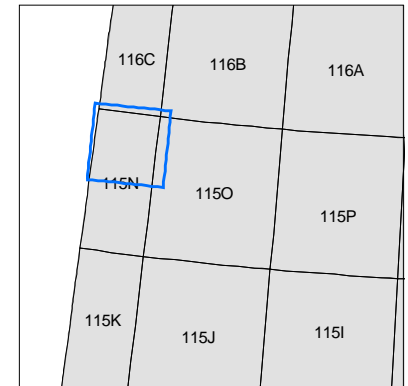
### Legend

- Fire Perimeter
- First Nation Settlement Land
- Lake
- Wetland
- Rivers & Streams
- Yukon Border

### Access

- Highway
- Main Road (2wd)
- Secondary Road (2wd)
- Limited-use road (4wd)
- Trail
- Cut line

### 1:250,000 NTS Map Series Numbers



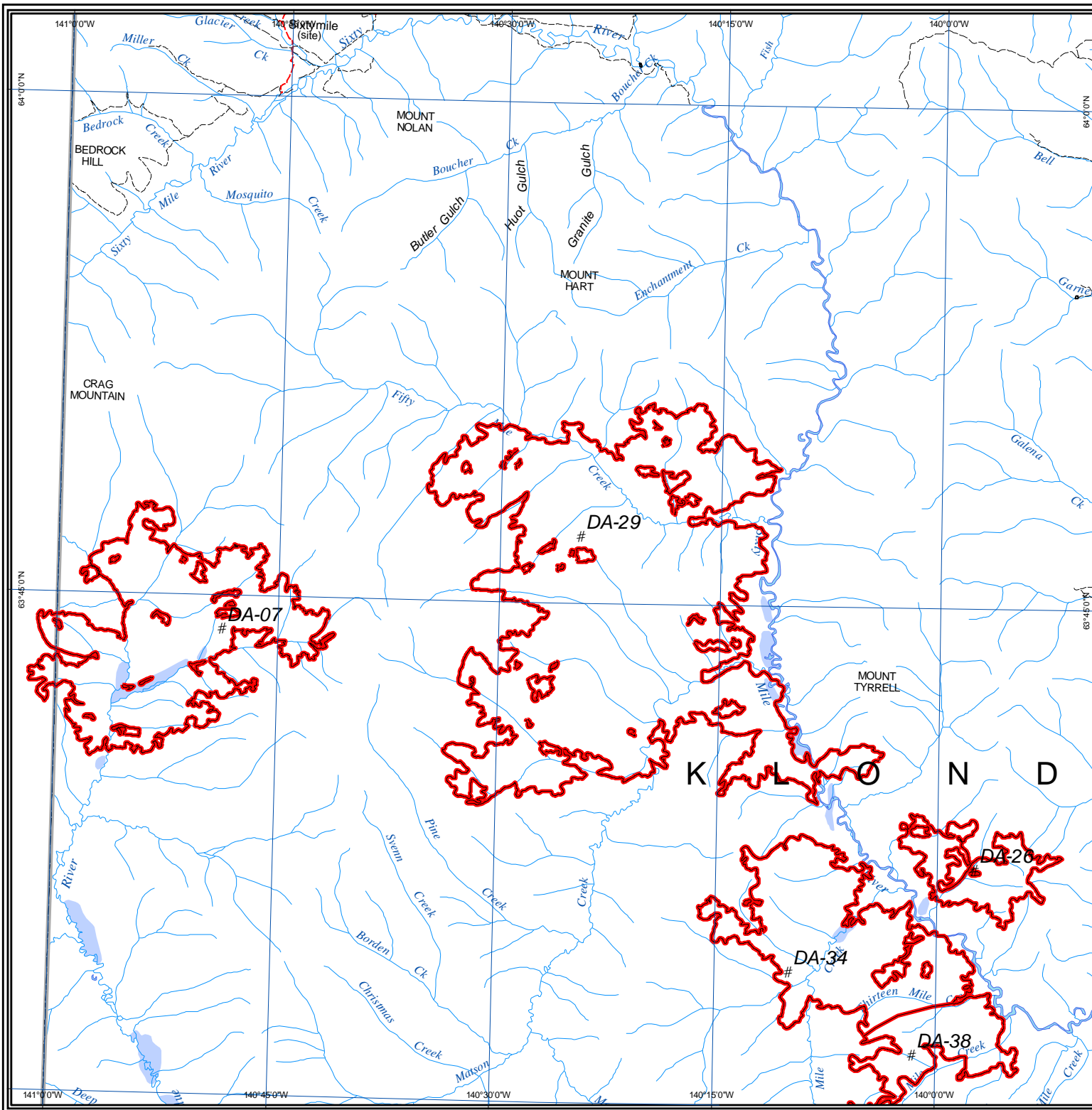
### DIGITAL DATA SOURCES AND DISCLAIMERS

National Topographic DataBase (NTDB) compiled by Natural Resources Canada at 1:250,000. Reproduced under license from Her Majesty the Queen in Right of Canada, with permission of Natural Resources Canada.



Map Compiled By:  
Wildland Fire Management  
Department of Community Services  
Government of Yukon

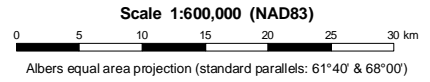
Map Date: Feb 01, 2005 11:26:04





# 2004 Yukon Wildland Fires

---  
NTS 115J/K



## Legend

- Fire Perimeter
  - First Nation Settlement Land
  - Lake
  - Wetland
  - Rivers & Streams
  - Yukon Border
- Access**
- Highway
  - Main Road (2wd)
  - Secondary Road (2wd)
  - Limited-use road (4wd)
  - Trail
  - Cut line

### 1:250,000 NTS Map Series Numbers

	116B	116A	106D
115N	115O	115P	105M
115K	115J	115I	105L
115F	115G	115H	105E
115C	115B	115A	105D

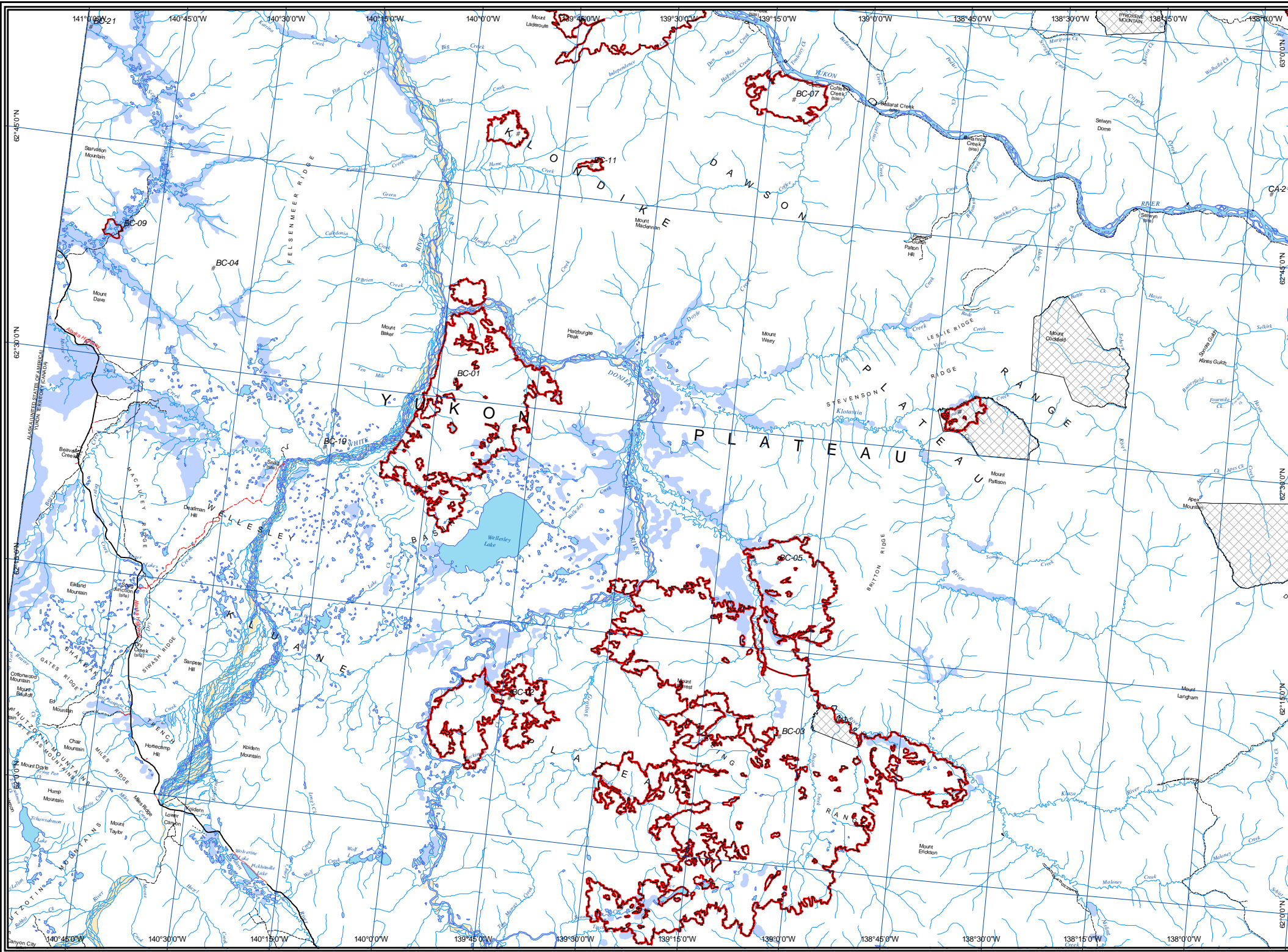
### DIGITAL DATA SOURCES AND DISCLAIMERS

National Topographic DataBase (NTDB) compiled by Natural Resources Canada at 1:250,000. Reproduced under license from Her Majesty the Queen in Right of Canada, with permission of Natural Resources Canada.



Map Compiled By:  
Wildland Fire Management  
Department of Community Services  
Government of Yukon

Map Date: Feb 01, 2005 11:26:04



# 2004 Yukon Wildland Fires

## NTS 115I

Scale 1:600,000 (NAD83)



Albers equal area projection (standard parallels: 61°40' & 68°00')

### Legend

- Fire Perimeter
- First Nation Settlement Land
- Lake
- Wetland
- Rivers & Streams
- Yukon Border

### Access

- Highway
- Main Road (2wd)
- Secondary Road (2wd)
- Limited-use road (4wd)
- Trail
- Cut line

### 1:250,000 NTS Map Series Numbers

	116B	116A	106D	106C
	115O	115P	105M	105N
115K	115J	115I	105L	105K
	115G	115H	105E	105F
	115B	115A	105D	105C

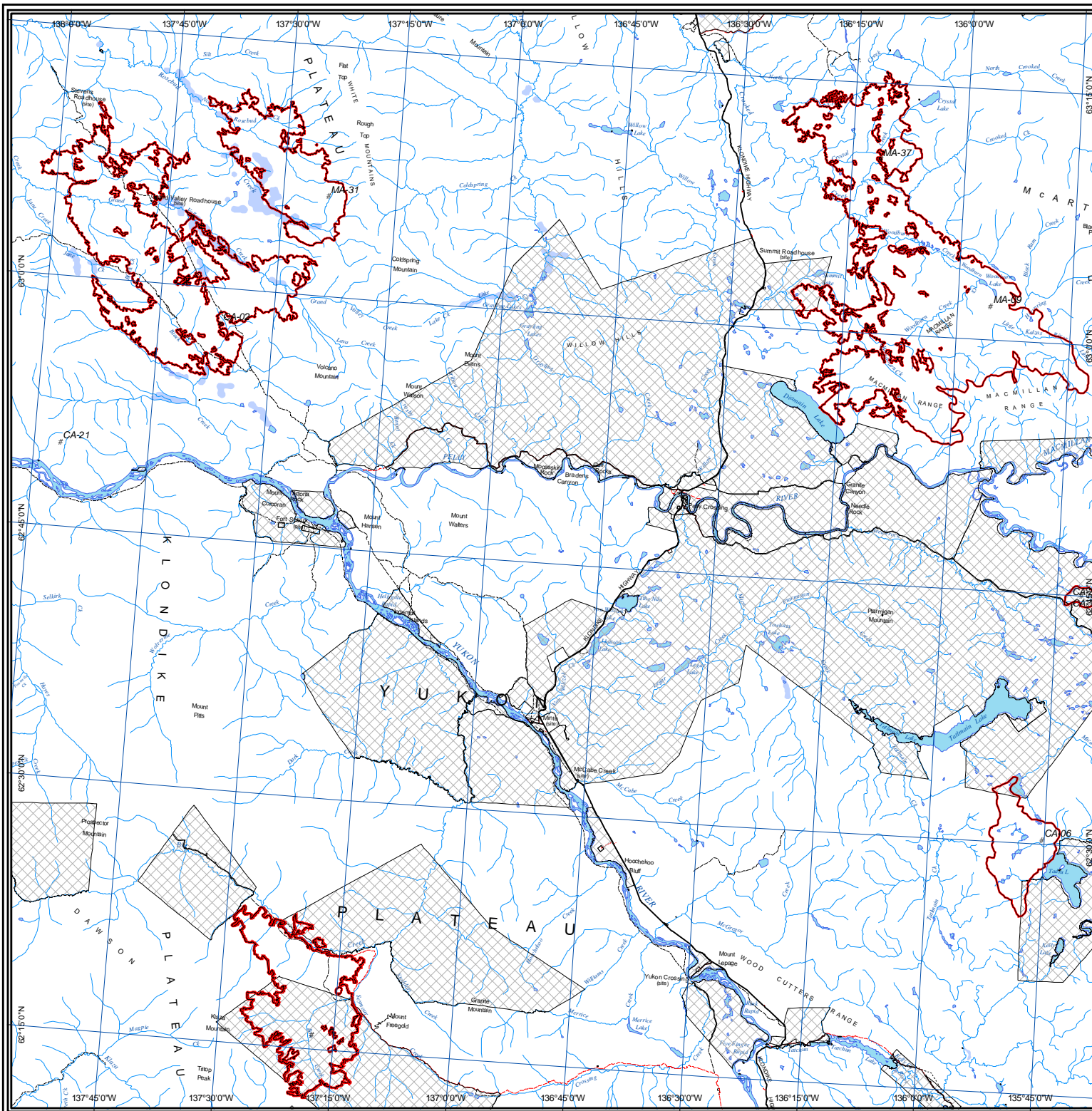
### DIGITAL DATA SOURCES AND DISCLAIMERS

National Topographic DataBase (NTDB) compiled by Natural Resources Canada at 1:250,000. Reproduced under license from Her Majesty the Queen in Right of Canada, with permission of Natural Resources Canada.



Map Compiled By:  
Wildland Fire Management  
Department of Community Services  
Government of Yukon

Map Date: Feb 01, 2005 11:26:04






# 2004 Yukon Wildland Fires

## NTS 106L

Scale 1:600,000 (NAD83)



Albers equal area projection (standard parallels: 61°40' & 68°00')

### Legend

- Fire Perimeter
- First Nation Settlement Land
- Lake
- Wetland
- Rivers & Streams
- Yukon Border

### Access

- Highway
- Main Road (2wd)
- Secondary Road (2wd)
- Limited-use road (4wd)
- Trail
- Cut line

### 1:250,000 NTS Map Series Numbers

116O	116P	106M	106N
116J	116I	106L	106K
116G	116H	106E	106F
116B	116A	106D	106C
			106B

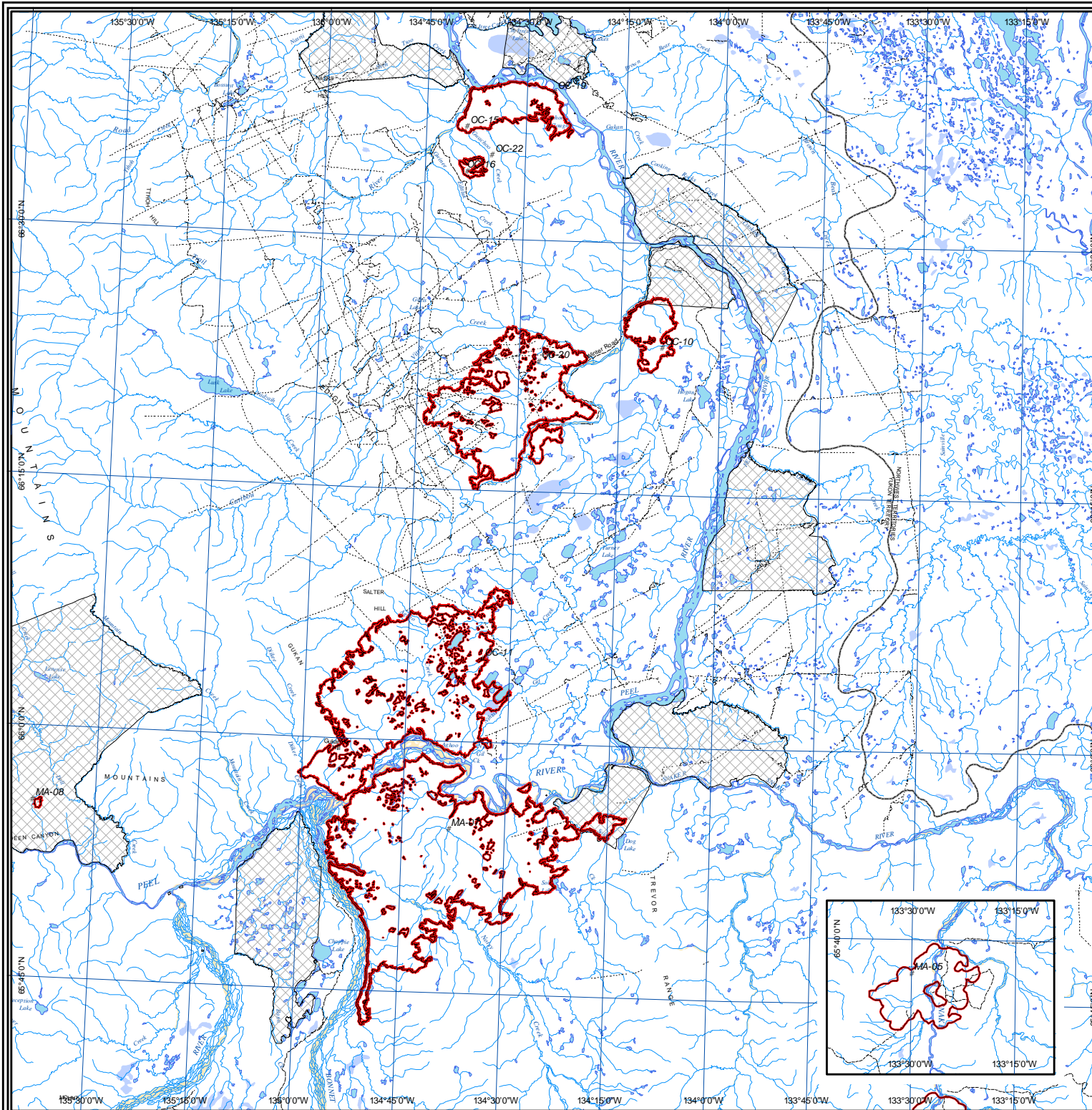
### DIGITAL DATA SOURCES AND DISCLAIMERS

National Topographic DataBase (NTDB) compiled by Natural Resources Canada at 1:250,000. Reproduced under license from Her Majesty the Queen in Right of Canada, with permission of Natural Resources Canada.



Map Compiled By:  
Wildland Fire Management  
Department of Community Services  
Government of Yukon

Map Date: Feb 01, 2005 15:26:43







# 2004 Yukon Wildland Fires

## NTS 1050

Scale 1:600,000 (NAD83)



Albers equal area projection (standard parallels: 61°40' & 68°00')

### Legend

- Fire Perimeter
- First Nation Settlement Land
- Lake
- Wetland
- Rivers & Streams
- Yukon Border
- Access**
- Highway
- Main Road (2wd)
- Secondary Road (2wd)
- Limited-use road (4wd)
- Trail
- Cut line

### 1:250,000 NTS Map Series Numbers

106E	106F		
106D	106C	106B	
105M	105N	105O	105P
105L	105K	105J	105I
105E	105F	105G	105H

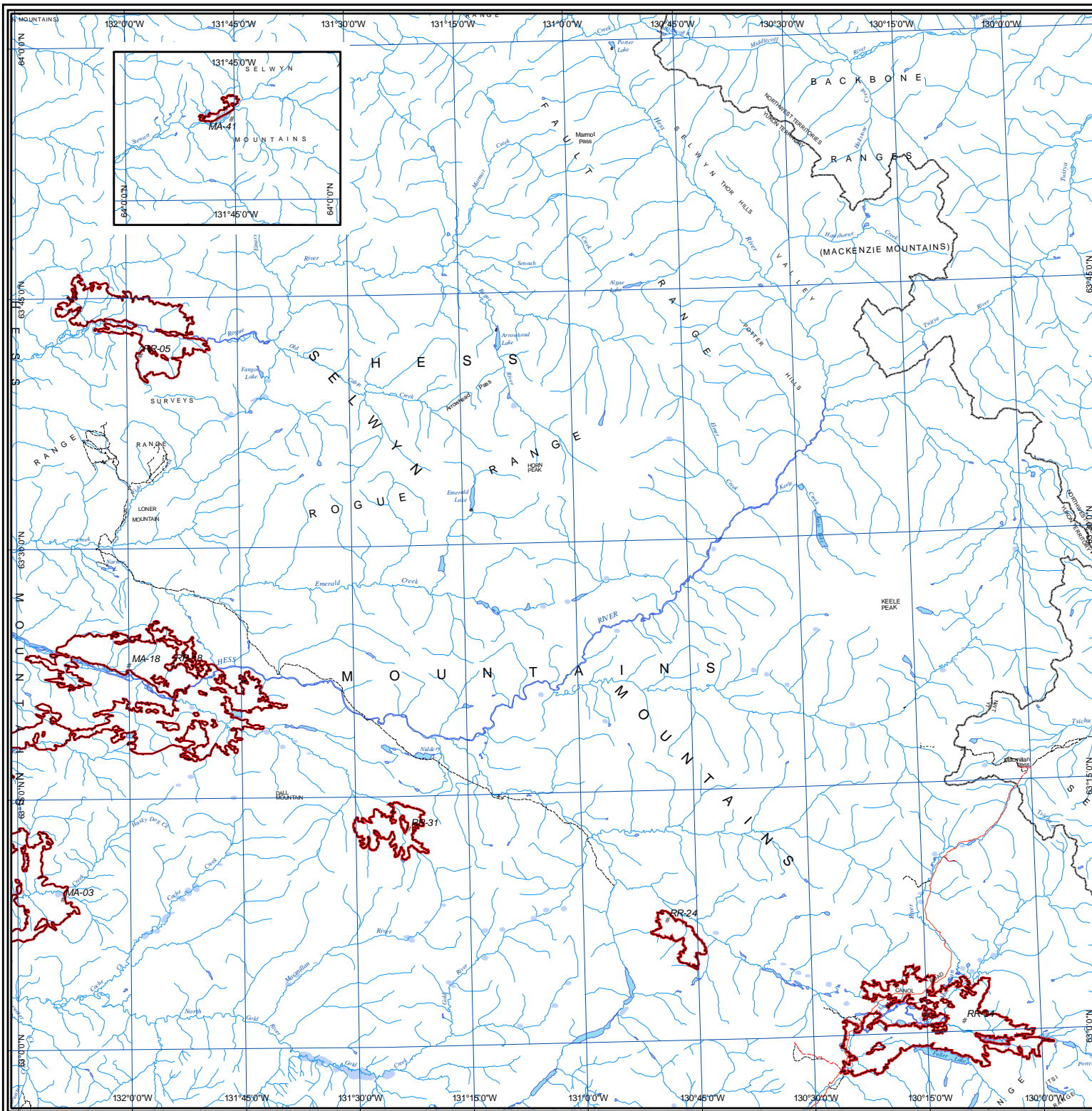
### DIGITAL DATA SOURCES AND DISCLAIMERS

National Topographic DataBase (NTDB) compiled by Natural Resources Canada at 1:250,000. Reproduced under license from Her Majesty the Queen in Right of Canada, with permission of Natural Resources Canada.



Map Compiled By:  
Wildland Fire Management  
Department of Community Services  
Government of Yukon

Map Date: Feb 01, 2005 14:36:41



# 2004 Yukon Wildland Fires

## NTS 105N

Scale 1:600,000 (NAD83)



Albers equal area projection (standard parallels: 61°40' & 68°00')

### Legend

- Fire Perimeter
- First Nation Settlement Land
- Lake
- Wetland
- Rivers & Streams
- Yukon Border

### Access

- Highway
- Main Road (2wd)
- Secondary Road (2wd)
- Limited-use road (4wd)
- Trail
- Cut line

### 1:250,000 NTS Map Series Numbers

115P	105M	105N	105O	105P
115I	105L	105K	105J	105I
115H	105E	105F	105G	105H
115A	105D	105C	105B	105A
114P	104M	104N	104O	104P

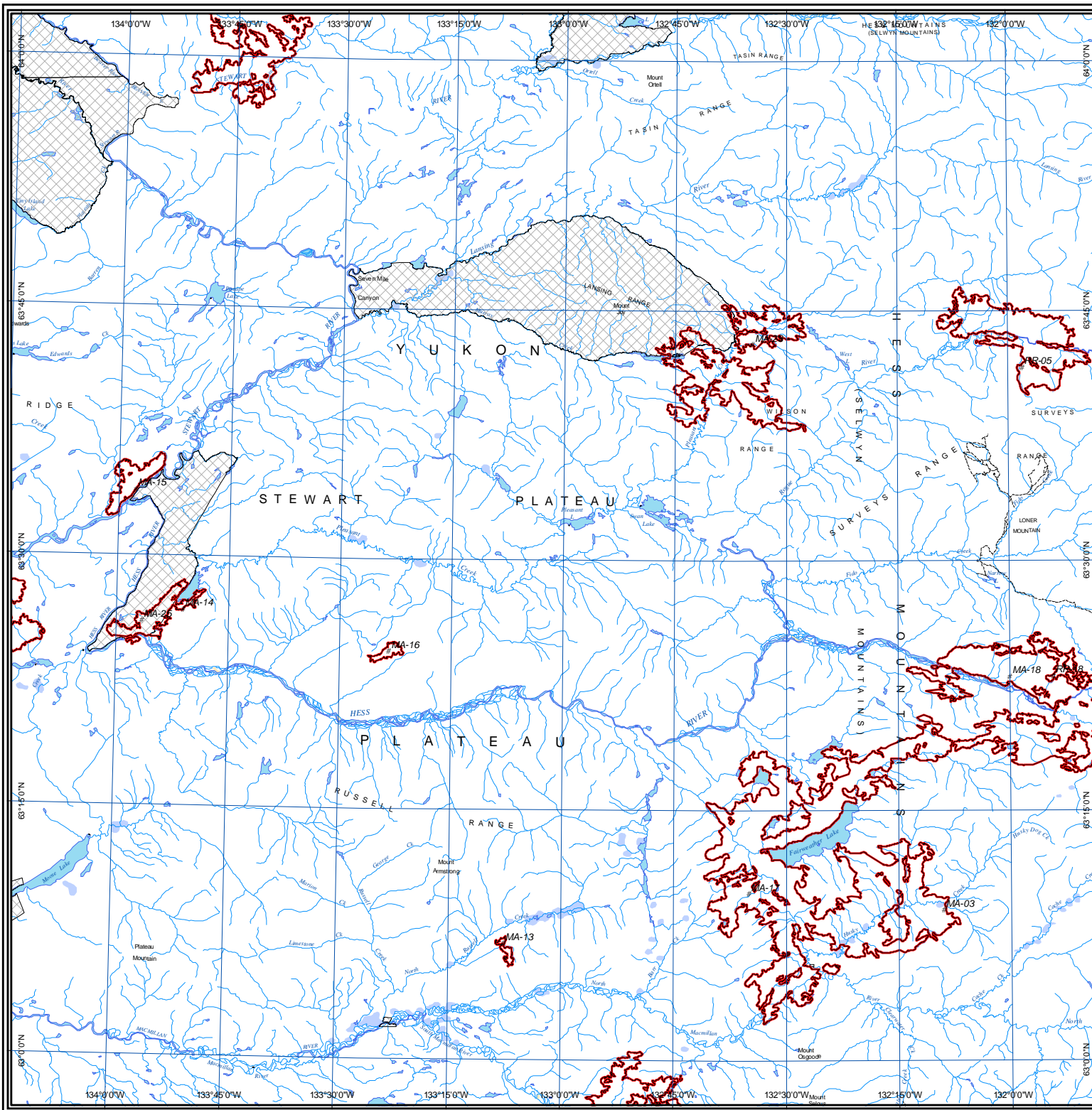
### DIGITAL DATA SOURCES AND DISCLAIMERS

National Topographic DataBase (NTDB) compiled by Natural Resources Canada at 1:250,000. Reproduced under license from Her Majesty the Queen in Right of Canada, with permission of Natural Resources Canada.



Map Compiled By:  
Wildland Fire Management  
Department of Community Services  
Government of Yukon

Map Date: Feb 01, 2005 11:26:04





# 2004 Yukon Wildland Fires

## NTS 105M

Scale 1:600,000 (NAD83)



Albers equal area projection (standard parallels: 61°40' & 68°00')

### Legend

- Fire Perimeter
- First Nation Settlement Land
- Lake
- Wetland
- Rivers & Streams
- Yukon Border

### Access

- Highway
- Main Road (2wd)
- Secondary Road (2wd)
- Limited-use road (4wd)
- Trail
- Cut line

### 1:250,000 NTS Map Series Numbers

115P	105M	105N	105O	105P
115I	105L	105K	105J	105I
115H	105E	105F	105G	105H
115A	105D	105C	105B	105A
114P	104M	104N	104O	104P

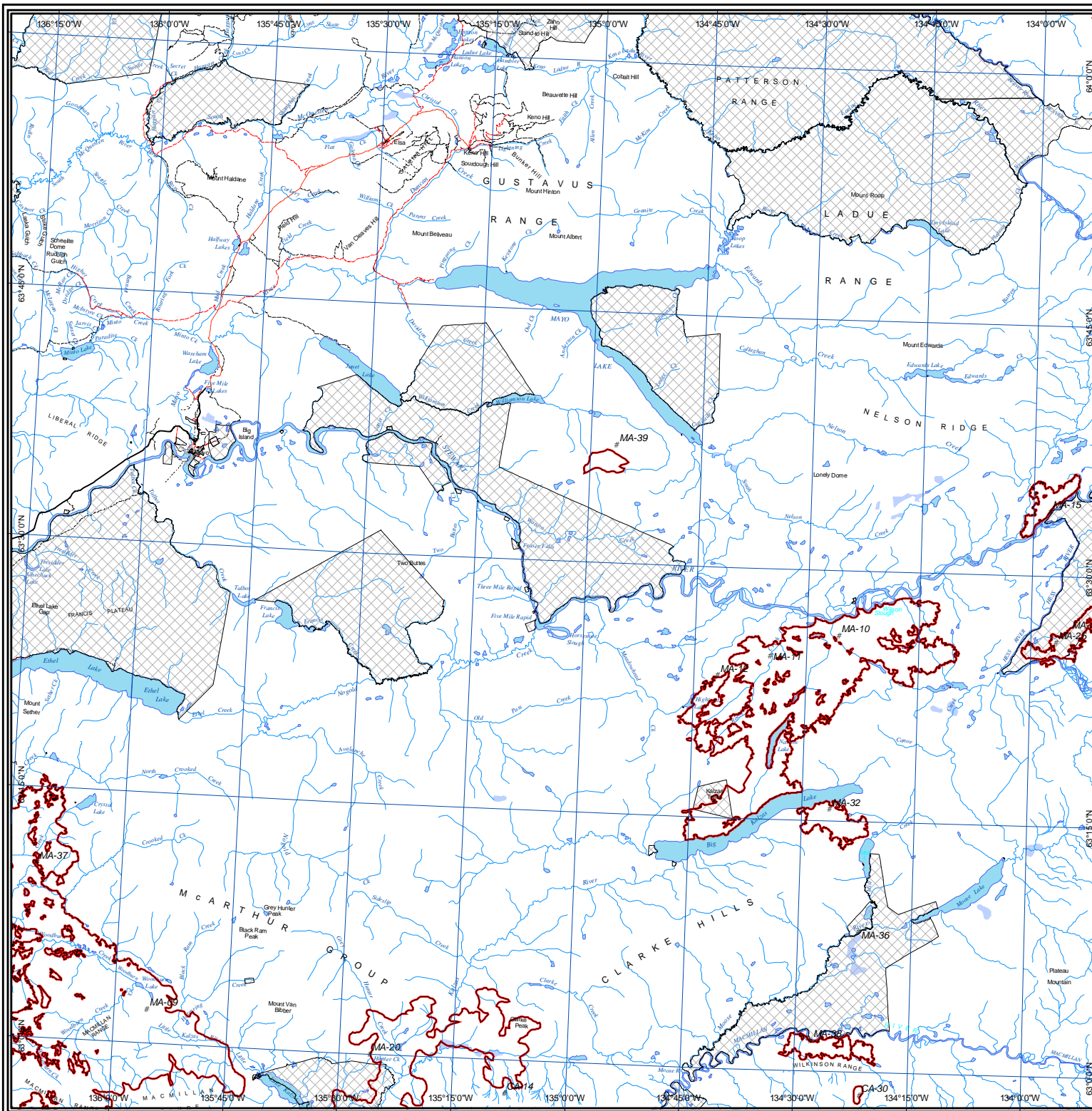
### DIGITAL DATA SOURCES AND DISCLAIMERS

National Topographic DataBase (NTDB) compiled by Natural Resources Canada at 1:250,000. Reproduced under license from Her Majesty the Queen in Right of Canada, with permission of Natural Resources Canada.



Map Compiled By:  
Wildland Fire Management  
Department of Community Services  
Government of Yukon

Map Date: Feb 01, 2005 11:26:04



# 2004 Yukon Wildland Fires

## NTS 105L

Scale 1:600,000 (NAD83)



Albers equal area projection (standard parallels: 61°40' & 68°00')

### Legend

- Fire Perimeter
- First Nation Settlement Land
- Lake
- Wetland
- Rivers & Streams
- Yukon Border

### Access

- Highway
- Main Road (2wd)
- Secondary Road (2wd)
- Limited-use road (4wd)
- Trail
- Cut line

### 1:250,000 NTS Map Series Numbers

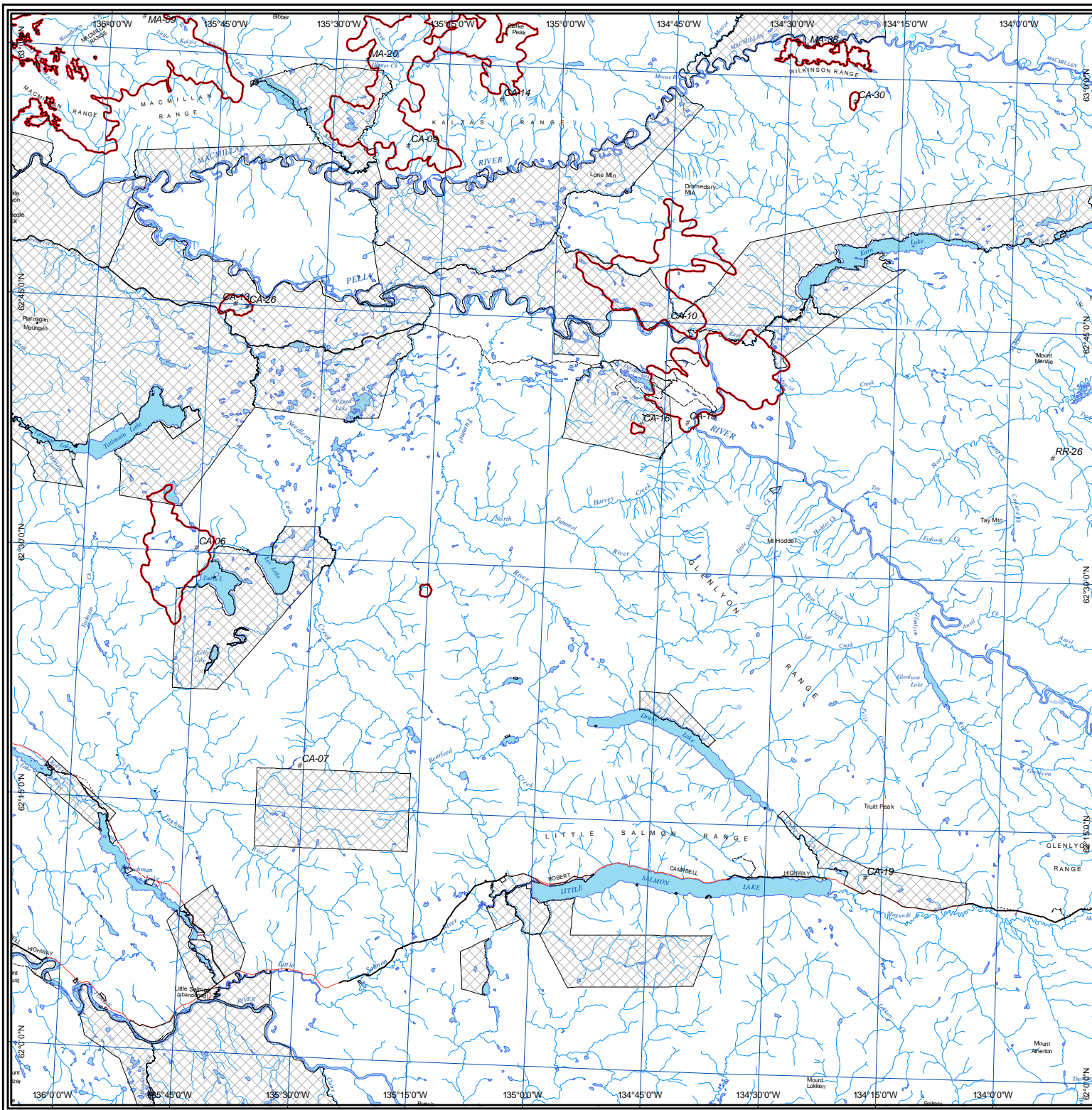
115P	105M	105N	105O	105P
115I	105L	105K	105J	105I
115H	105E	105F	105G	105H
115A	105D	105C	105B	105A
114P	104M	104N	104O	104P

### DIGITAL DATA SOURCES AND DISCLAIMERS

National Topographic DataBase (NTDB) compiled by Natural Resources Canada at 1:250,000. Reproduced under license from Her Majesty the Queen in Right of Canada, with permission of Natural Resources Canada.

Map Compiled By:  
Wildland Fire Management  
Department of Community Services  
Government of Yukon

Map Date: Feb 01, 2005 11:26:04






# 2004 Yukon Wildland Fires

## NTS 105K SE

Scale 1:300,000 (NAD83)



Albers equal area projection (standard parallels: 61°40' & 68°00')

### Legend

- Fire Perimeter
- First Nation Settlement Land
- Lake
- Wetland
- Rivers & Streams
- Yukon Border

### Access

- Highway
- Main Road (2wd)
- Secondary Road (2wd)
- Limited-use road (4wd)
- Trail
- Cut line

### 1:250,000 NTS Map Series Numbers

115P	105M	105N	105O	105P
115I	105L	105K	105J	105I
115H	105E	105F	105G	105H
115A	105D	105C	105B	105A
114P	104M	104N	104O	104P

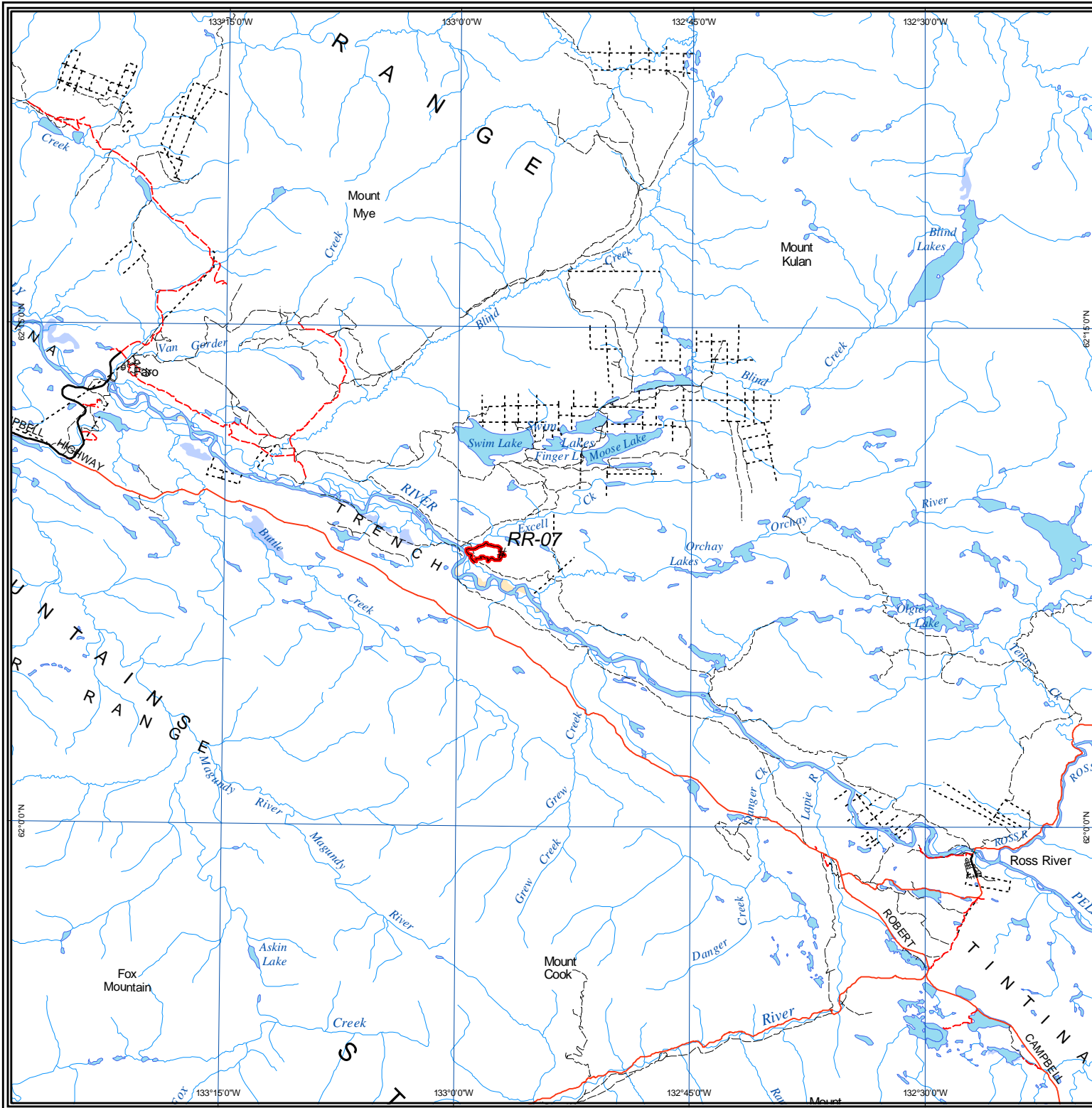
### DIGITAL DATA SOURCES AND DISCLAIMERS

National Topographic DataBase (NTDB) compiled by Natural Resources Canada at 1:250,000. Reproduced under license from Her Majesty the Queen in Right of Canada, with permission of Natural Resources Canada.



Map Compiled By:  
Wildland Fire Management  
Department of Community Services  
Government of Yukon

Map Date: Feb 01, 2005 11:26:04



# 2004 Yukon Wildland Fires

## NTS 105K

Scale 1:600,000 (NAD83)



Albers equal area projection (standard parallels: 61°40' & 68°00')

### Legend

- Fire Perimeter
- First Nation Settlement Land
- Lake
- Wetland
- Rivers & Streams
- Yukon Border

### Access

- Highway
- Main Road (2wd)
- Secondary Road (2wd)
- Limited-use road (4wd)
- Trail
- Cut line

### 1:250,000 NTS Map Series Numbers

115P	105M	105N	105O	105P
115I	105L	105K	105J	105I
115H	105E	105F	105G	105H
115A	105D	105C	105B	105A
114P	104M	104N	104O	104P

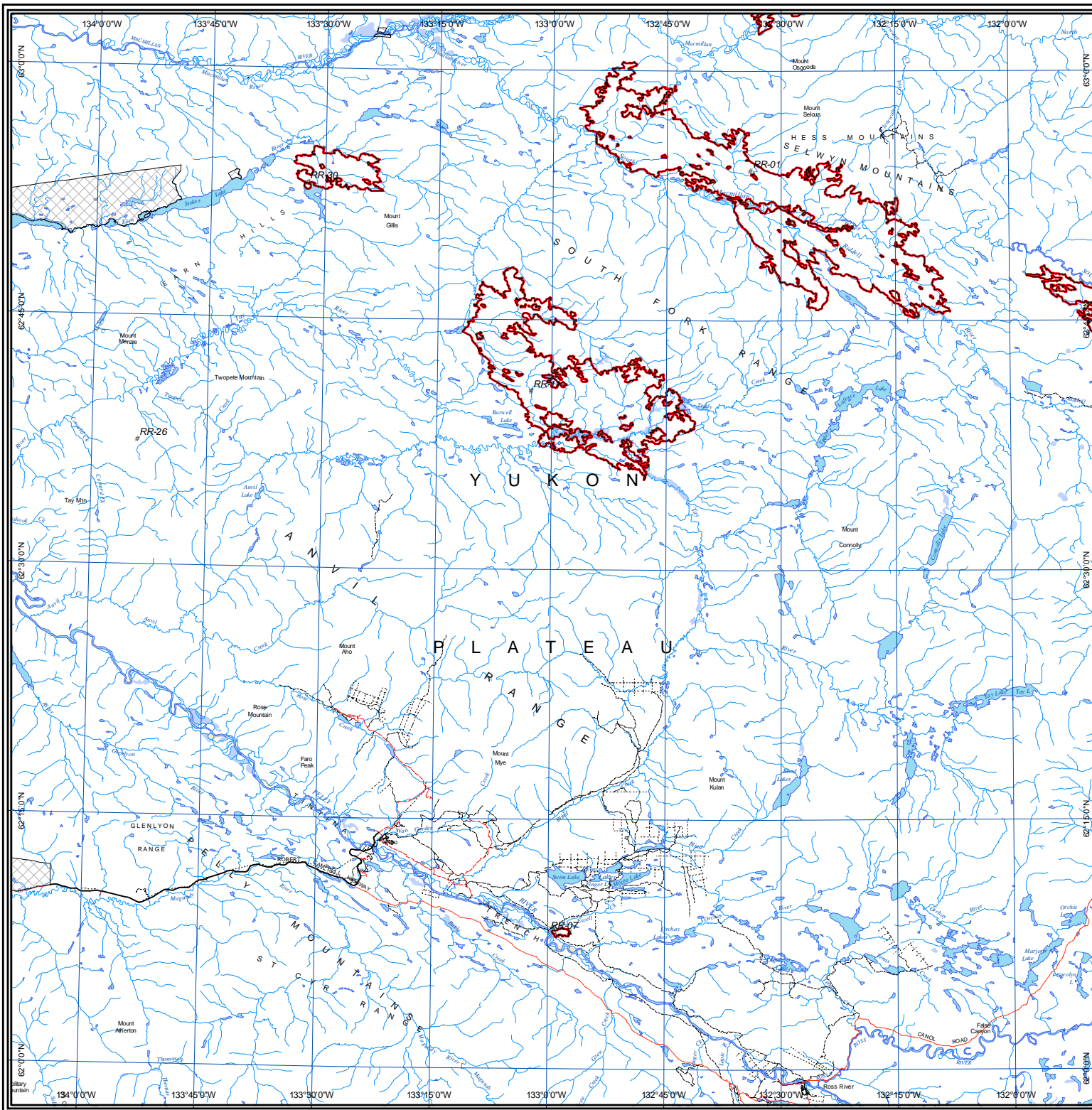
### DIGITAL DATA SOURCES AND DISCLAIMERS

National Topographic DataBase (NTDB) compiled by Natural Resources Canada at 1:250,000. Reproduced under license from Her Majesty the Queen in Right of Canada, with permission of Natural Resources Canada.



Map Compiled By:  
Wildland Fire Management  
Department of Community Services  
Government of Yukon

Map Date: Feb 01, 2005 11:26:04






# 2004 Yukon Wildland Fires

## NTS 105J SE

Scale 1:300,000 (NAD83)



Albers equal area projection (standard parallels: 61°40' & 68°00')

### Legend

- Fire Perimeter
- First Nation Settlement Land
- Lake
- Wetland
- Rivers & Streams
- Yukon Border

### Access

- Highway
- Main Road (2wd)
- Secondary Road (2wd)
- Limited-use road (4wd)
- Trail
- Cut line

### 1:250,000 NTS Map Series Numbers

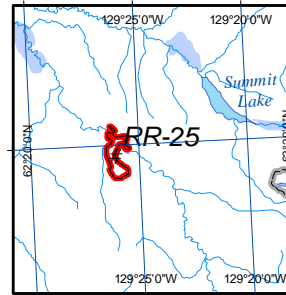
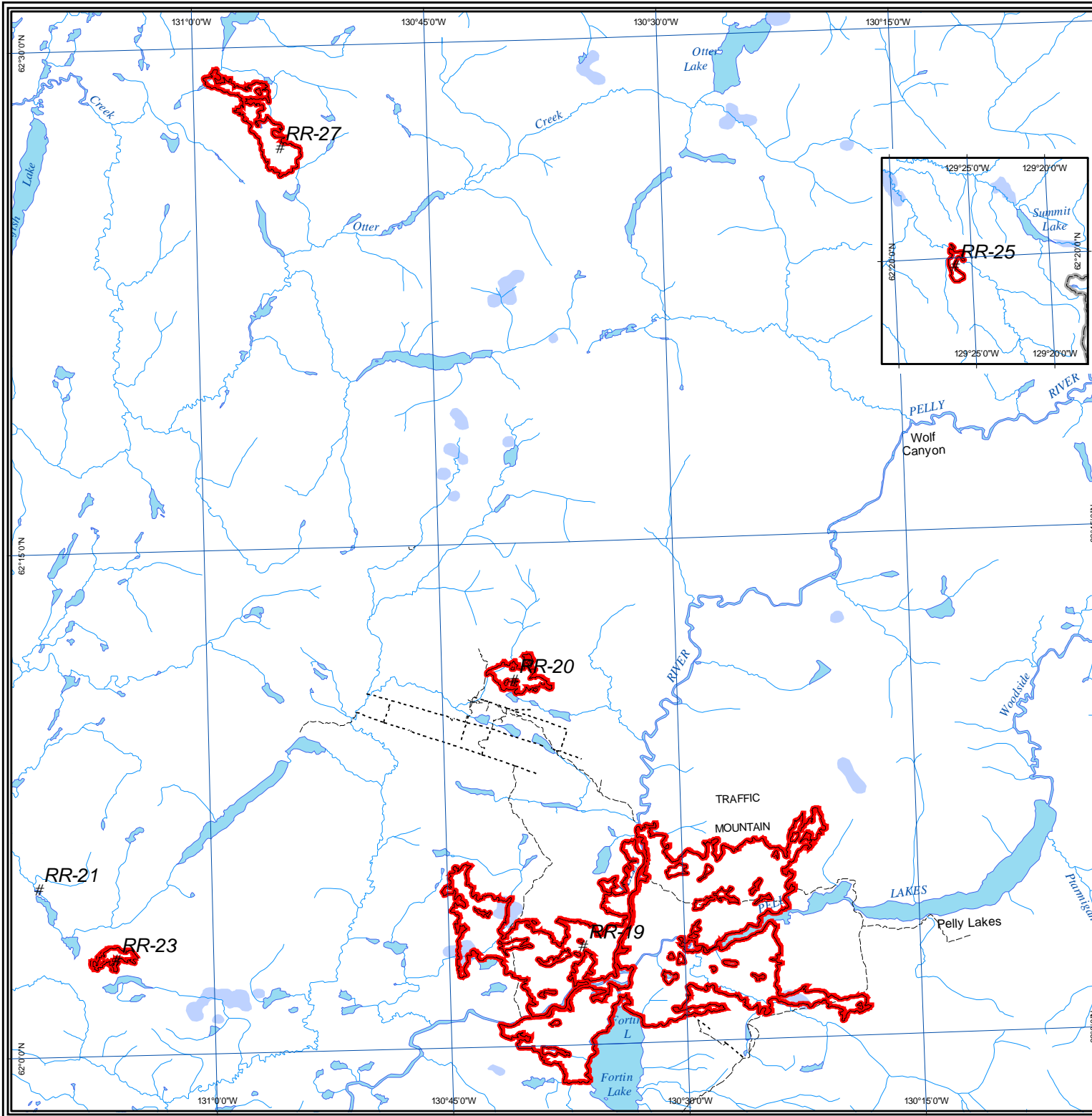
115P	105M	105N	105O	105P
115I	105L	105K	105J	105I
115H	105E	105F	105G	105H
115A	105D	105C	105B	105A
114P	104M	104N	104O	104P

### DIGITAL DATA SOURCES AND DISCLAIMERS

National Topographic DataBase (NTDB) compiled by Natural Resources Canada at 1:250,000. Reproduced under license from Her Majesty the Queen in Right of Canada, with permission of Natural Resources Canada.

Map Compiled By:  
Wildland Fire Management  
Department of Community Services  
Government of Yukon

Map Date: Feb 01, 2005 11:26:04



# 2004 Yukon Wildland Fires

## NTS 105J NW

Scale 1:300,000 (NAD83)



Albers equal area projection (standard parallels: 61°40' & 68°00')

### Legend

- Fire Perimeter
- First Nation Settlement Land
- Lake
- Wetland
- Rivers & Streams
- Yukon Border

### Access

- Highway
- Main Road (2wd)
- Secondary Road (2wd)
- Limited-use road (4wd)
- Trail
- Cut line

### 1:250,000 NTS Map Series Numbers

115P	105M	105N	105O	105P
115I	105L	105K	105J	105I
115H	105E	105F	105G	105H
115A	105D	105C	105B	105A
114P	104M	104N	104O	104P

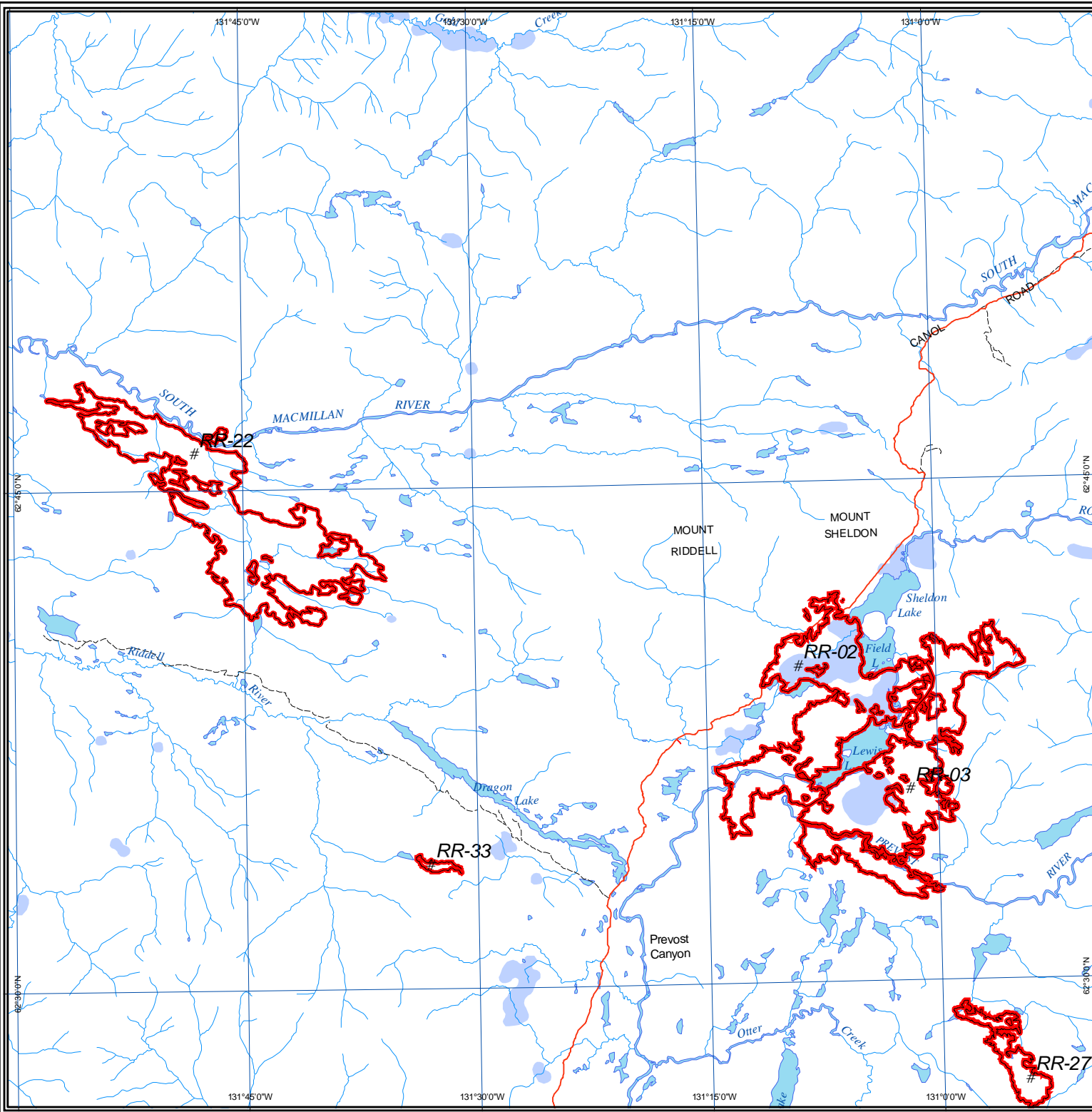
### DIGITAL DATA SOURCES AND DISCLAIMERS

National Topographic DataBase (NTDB) compiled by Natural Resources Canada at 1:250,000. Reproduced under license from Her Majesty the Queen in Right of Canada, with permission of Natural Resources Canada.



Map Compiled By:  
Wildland Fire Management  
Department of Community Services  
Government of Yukon

Map Date: Feb 01, 2005 11:26:04






# 2004 Yukon Wildland Fires

## NTS 105J NE

Scale 1:300,000 (NAD83)



Albers equal area projection (standard parallels: 61°40' & 68°00')

### Legend

- Fire Perimeter
- First Nation Settlement Land
- Lake
- Wetland
- Rivers & Streams
- Yukon Border

### Access

- Highway
- Main Road (2wd)
- Secondary Road (2wd)
- Limited-use road (4wd)
- Trail
- Cut line

### 1:250,000 NTS Map Series Numbers

115P	105M	105N	105O	105P
115I	105L	105K	105J	105I
115H	105E	105F	105G	105H
115A	105D	105C	105B	105A
114P	104M	104N	104O	104P

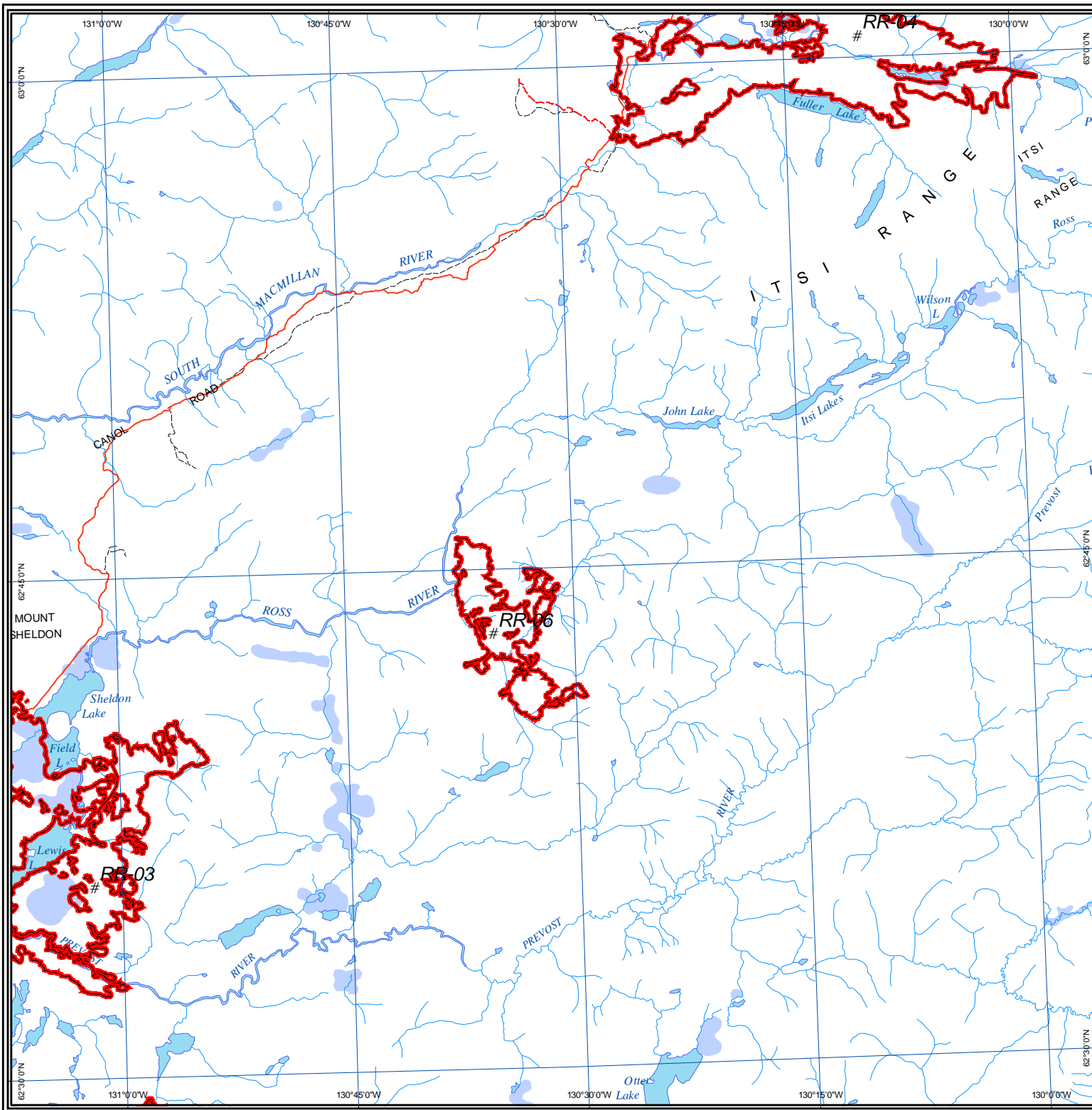
### DIGITAL DATA SOURCES AND DISCLAIMERS

National Topographic DataBase (NTDB) compiled by Natural Resources Canada at 1:250,000. Reproduced under license from Her Majesty the Queen in Right of Canada, with permission of Natural Resources Canada.



Map Compiled By:  
Wildland Fire Management  
Department of Community Services  
Government of Yukon


Map Date: Feb 01, 2005 11:26:04



# 2004 Yukon Wildland Fires

## NTS 105H SW

Scale 1:300,000 (NAD83)



Albers equal area projection (standard parallels: 61°40' & 68°00')

### Legend

- Fire Perimeter
- First Nation Settlement Land
- Lake
- Wetland
- Rivers & Streams
- Yukon Border

### Access

- Highway
- Main Road (2wd)
- Secondary Road (2wd)
- Limited-use road (4wd)
- Trail
- Cut line

### 1:250,000 NTS Map Series Numbers

105N	105O	105P		
105K	105J	105I		
105F	105G	105H	095E	
105C	105B	105A	095D	095C
104N	104O	104P	094M	

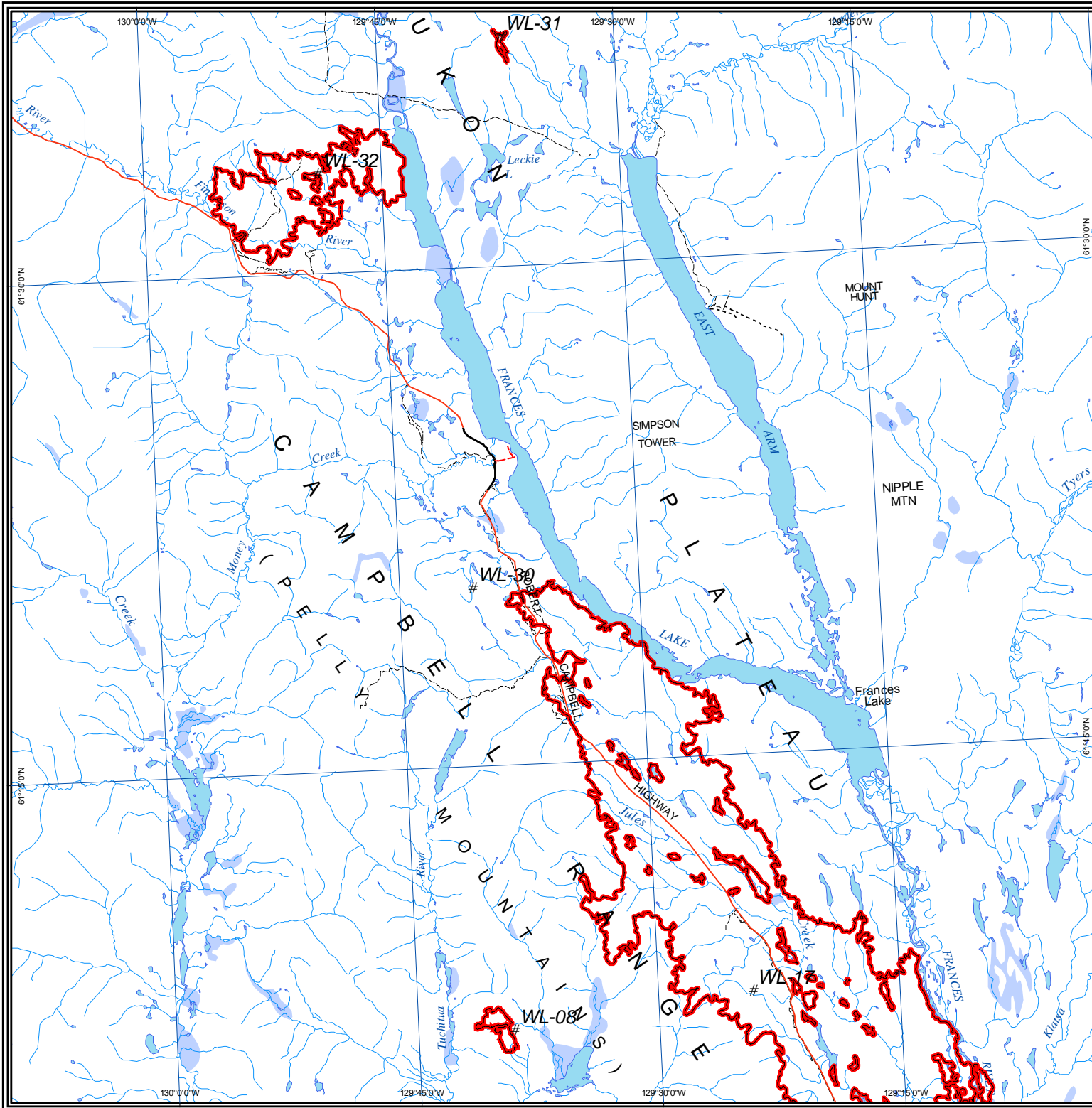
### DIGITAL DATA SOURCES AND DISCLAIMERS

National Topographic DataBase (NTDB) compiled by Natural Resources Canada at 1:250,000. Reproduced under license from Her Majesty the Queen in Right of Canada, with permission of Natural Resources Canada.



Map Compiled By:  
Wildland Fire Management  
Department of Community Services  
Government of Yukon

Map Date: Feb 01, 2005 11:26:04






# 2004 Yukon Wildland Fires

## NTS 105H SE

Scale 1:300,000 (NAD83)



Albers equal area projection (standard parallels: 61°40' & 68°00')

### Legend

- Fire Perimeter
- First Nation Settlement Land
- Lake
- Wetland
- Rivers & Streams
- Yukon Border

### Access

- Highway
- Main Road (2wd)
- Secondary Road (2wd)
- Limited-use road (4wd)
- Trail
- Cut line

### 1:250,000 NTS Map Series Numbers

105N	105O	105P		
105K	105J	105I		
105F	105G	105H	095E	
105C	105B	105A	095D	095C
104N	104O	104P	094M	

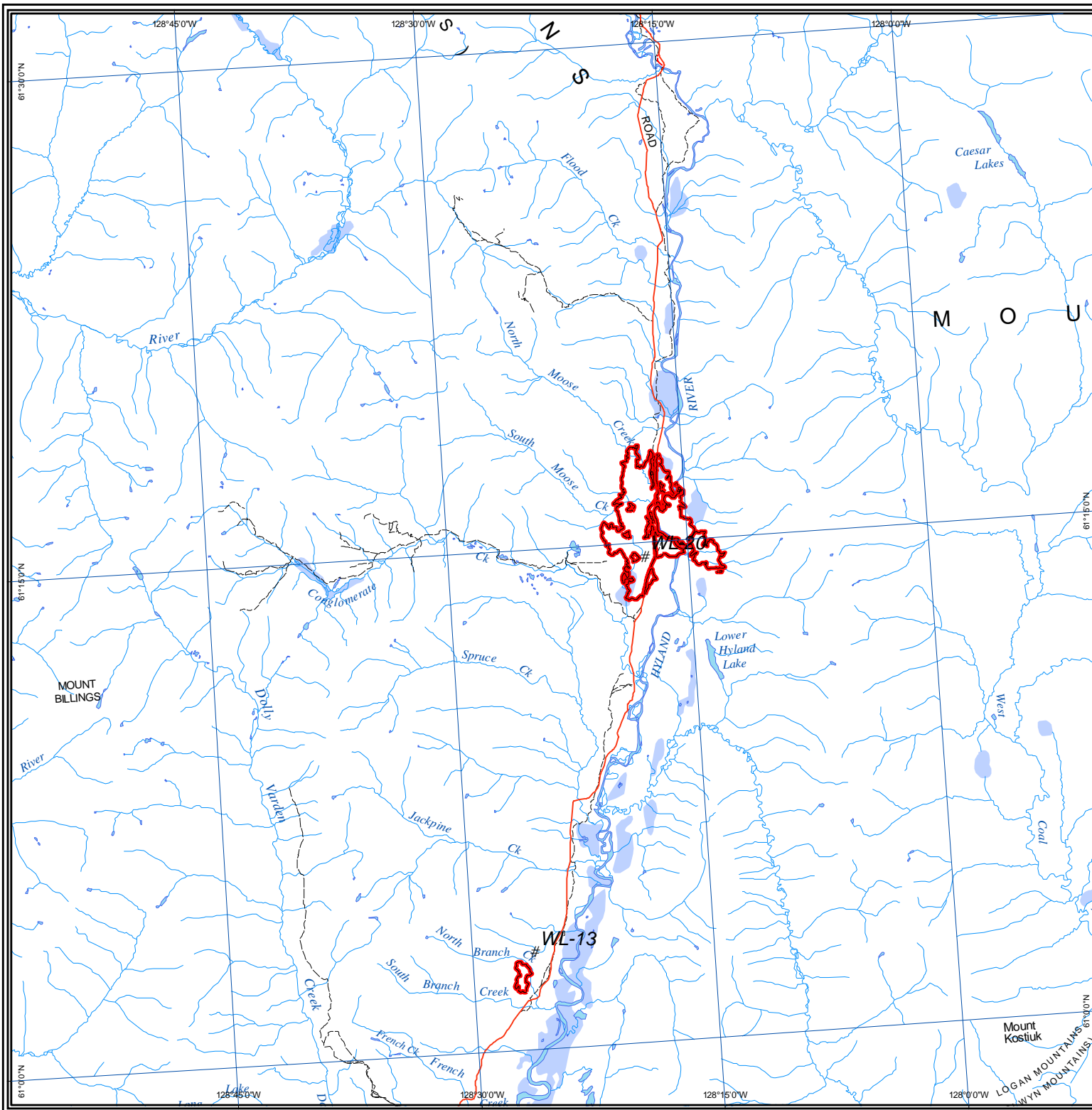
### DIGITAL DATA SOURCES AND DISCLAIMERS

National Topographic DataBase (NTDB) compiled by Natural Resources Canada at 1:250,000. Reproduced under license from Her Majesty the Queen in Right of Canada, with permission of Natural Resources Canada.



Map Compiled By:  
Wildland Fire Management  
Department of Community Services  
Government of Yukon

Map Date: Feb 01, 2005 11:26:04



# 2004 Yukon Wildland Fires

## NTS 105G

Scale 1:600,000 (NAD83)



Albers equal area projection (standard parallels: 61°40' & 68°00')

### Legend

- Fire Perimeter
- First Nation Settlement Land
- Lake
- Wetland
- Rivers & Streams
- Yukon Border

### Access

- Highway
- Main Road (2wd)
- Secondary Road (2wd)
- Limited-use road (4wd)
- Trail
- Cut line

### 1:250,000 NTS Map Series Numbers

105L	105K	105J	105I
105E	105F	105G	105H
105D	105C	105B	105A
104M	104N	104O	104P

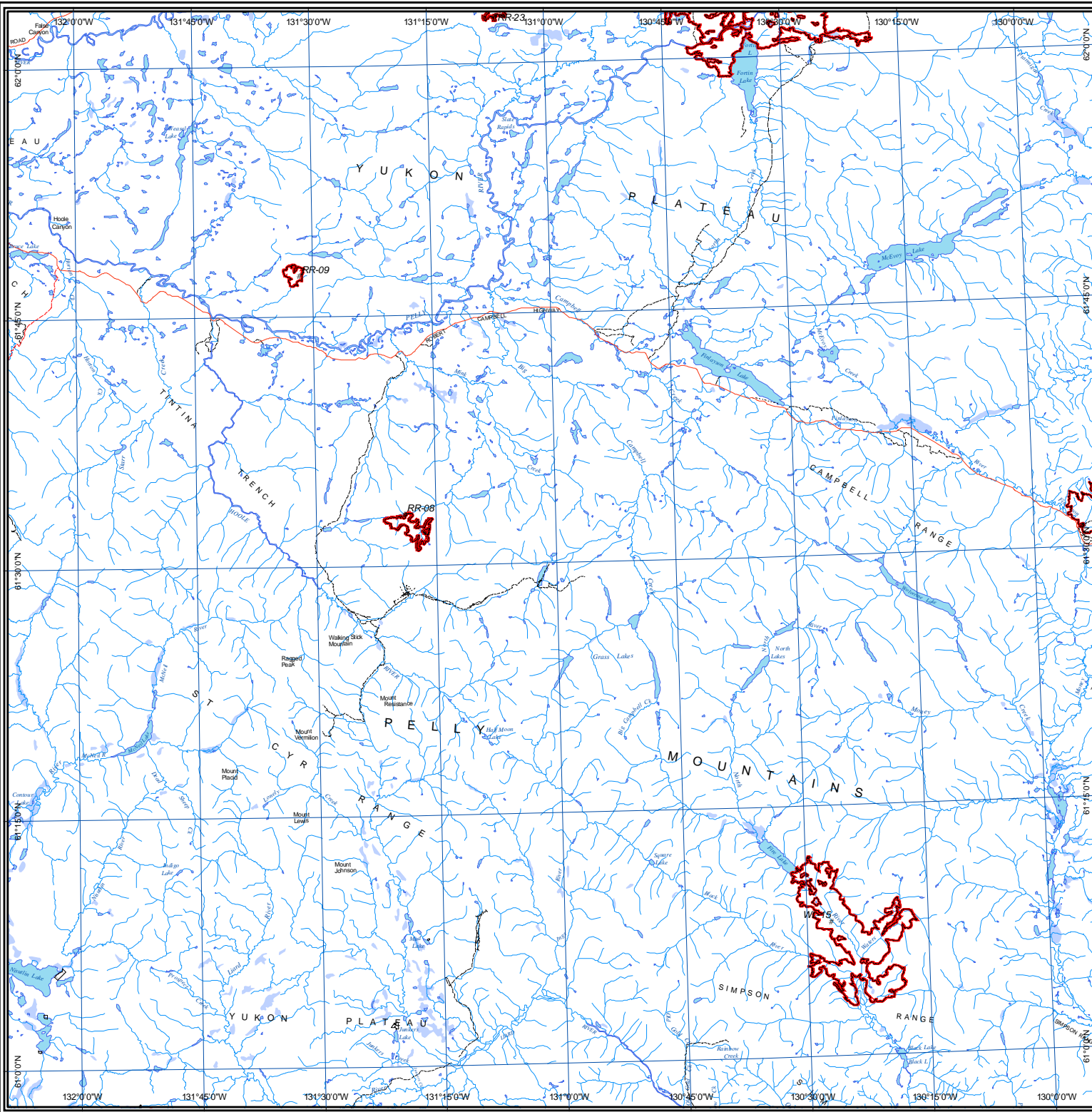
### DIGITAL DATA SOURCES AND DISCLAIMERS

National Topographic DataBase (NTDB) compiled by Natural Resources Canada at 1:250,000. Reproduced under license from Her Majesty the Queen in Right of Canada, with permission of Natural Resources Canada.



Map Compiled By:  
Wildland Fire Management  
Department of Community Services  
Government of Yukon

Map Date: Feb 01, 2005 11:26:04





# 2004 Yukon Wildland Fires

## NTS 105F

Scale 1:600,000 (NAD83)



Albers equal area projection (standard parallels: 61°40' & 68°00')

### Legend

- Fire Perimeter
- First Nation Settlement Land
- Lake
- Wetland
- Rivers & Streams
- Yukon Border

### Access

- Highway
- Main Road (2wd)
- Secondary Road (2wd)
- Limited-use road (4wd)
- Trail
- Cut line

### 1:250,000 NTS Map Series Numbers

105L	105K	105J	105I	
105E	105F	105G	105H	095E
105D	105C	105B	105A	095D
104M	104N	104O	104P	094M

### DIGITAL DATA SOURCES AND DISCLAIMERS

National Topographic DataBase (NTDB) compiled by Natural Resources Canada at 1:250,000. Reproduced under license from Her Majesty the Queen in Right of Canada, with permission of Natural Resources Canada.



Map Compiled By:  
Wildland Fire Management  
Department of Community Services  
Government of Yukon

Map Date: Feb 01, 2005 11:26:04



# 2004 Yukon Wildland Fires

## NTS 105E

Scale 1:600,000 (NAD83)



Albers equal area projection (standard parallels: 61°40' & 68°00')

### Legend

- Fire Perimeter
- First Nation Settlement Land
- Lake
- Wetland
- Rivers & Streams
- Yukon Border

### Access

- Highway
- Main Road (2wd)
- Secondary Road (2wd)
- Limited-use road (4wd)
- Trail
- Cut line

### 1:250,000 NTS Map Series Numbers

115P	105M	105N	105O	105P
115I	105L	105K	105J	105I
115H	105E	105F	105G	105H
115A	105D	105C	105B	105A
114P	104M	104N	104O	104P

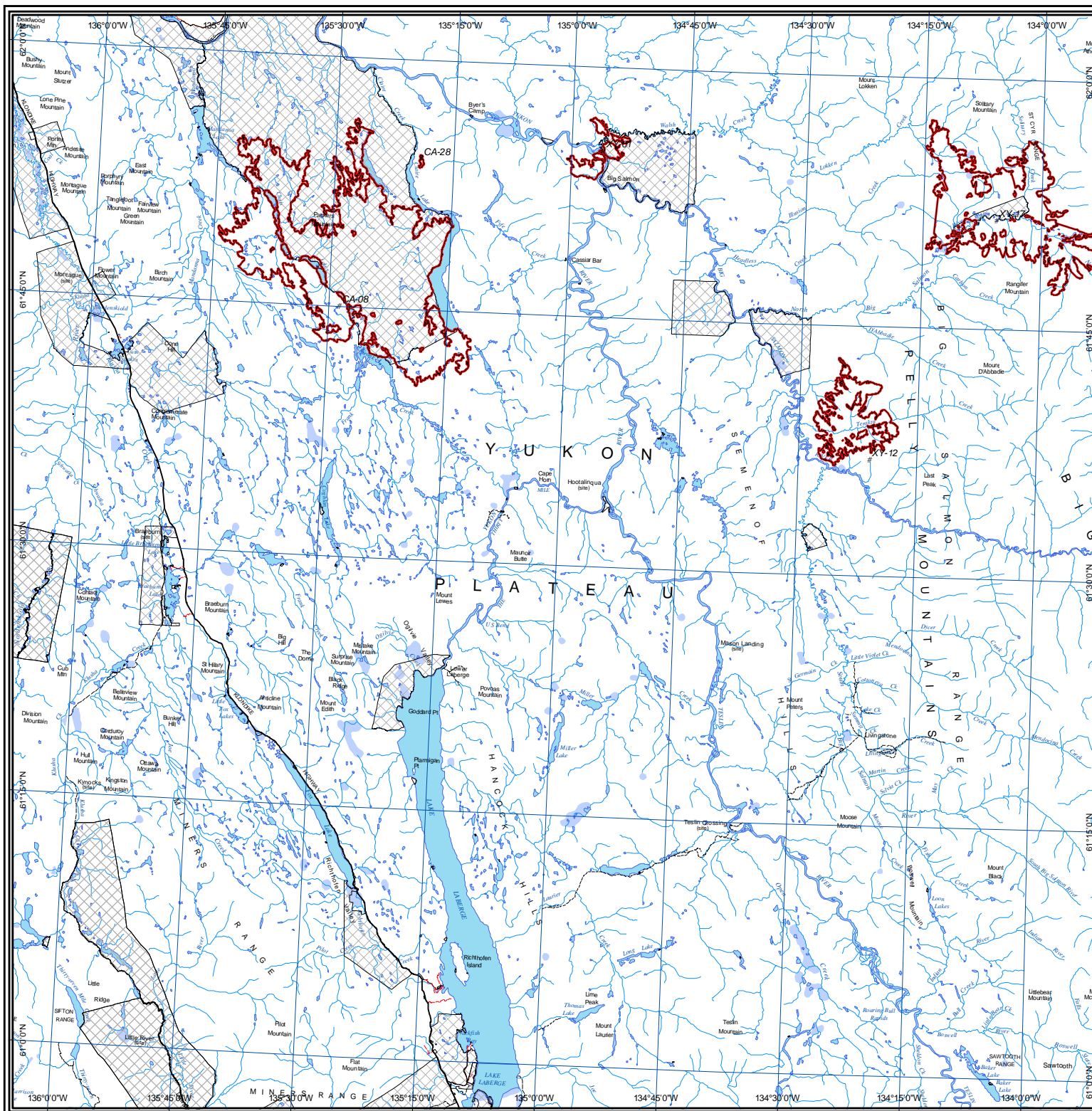
### DIGITAL DATA SOURCES AND DISCLAIMERS

National Topographic DataBase (NTDB) compiled by Natural Resources Canada at 1:250,000. Reproduced under license from Her Majesty the Queen in Right of Canada, with permission of Natural Resources Canada.



Map Compiled By:  
Wildland Fire Management  
Department of Community Services  
Government of Yukon

Map Date: Feb 01, 2005 11:26:04





# 2004 Yukon Wildland Fires

## NTS 105D NW

Scale 1:300,000 (NAD83)



Albers equal area projection (standard parallels: 61°40' & 68°00')

### Legend

- Fire Perimeter
- First Nation Settlement Land
- Lake
- Wetland
- Rivers & Streams
- Yukon Border

### Access

- Highway
- Main Road (2wd)
- Secondary Road (2wd)
- Limited-use road (4wd)
- Trail
- Cut line

### 1:250,000 NTS Map Series Numbers

	115O	115P	105M	105N
115K	115J	115I	105L	105K
115F	115G	115H	105E	105F
	115B	115A	<b>105D</b>	105C
	114P		104M	104N

### DIGITAL DATA SOURCES AND DISCLAIMERS

National Topographic DataBase (NTDB) compiled by Natural Resources Canada at 1:250,000. Reproduced under license from Her Majesty the Queen in Right of Canada, with permission of Natural Resources Canada.



Map Compiled By:  
Wildland Fire Management  
Department of Community Services  
Government of Yukon

Map Date: Feb 01, 2005 11:26:04



# 2004 Yukon Wildland Fires

## NTS 105B

Scale 1:600,000 (NAD83)



Albers equal area projection (standard parallels: 61°40' & 68°00')

### Legend

- Fire Perimeter
- First Nation Settlement Land
- Lake
- Wetland
- Rivers & Streams
- Yukon Border

### Access

- Highway
- Main Road (2wd)
- Secondary Road (2wd)
- Limited-use road (4wd)
- Trail
- Cut line

### 1:250,000 NTS Map Series Numbers

105L	105K	105J	105I
105E	105F	105G	105H
105D	105C	105B	105A
104M	104N	104O	104P

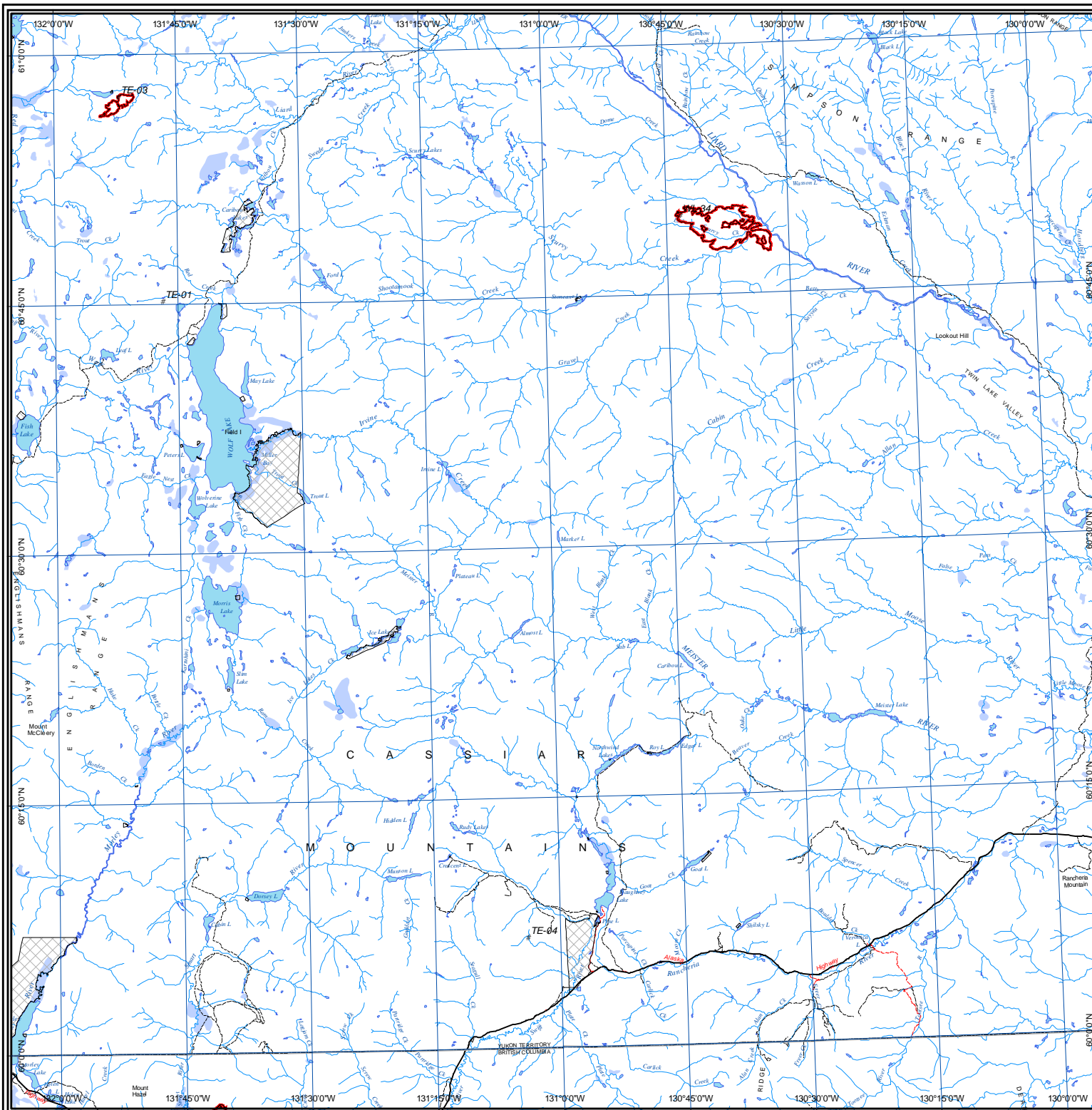
### DIGITAL DATA SOURCES AND DISCLAIMERS

National Topographic DataBase (NTDB) compiled by Natural Resources Canada at 1:250,000. Reproduced under license from Her Majesty the Queen in Right of Canada, with permission of Natural Resources Canada.



Map Compiled By:  
Wildland Fire Management  
Department of Community Services  
Government of Yukon

Map Date: Feb 01, 2005 11:26:04






# 2004 Yukon Wildland Fires

## NTS 105A NW

Scale 1:300,000 (NAD83)



Albers equal area projection (standard parallels: 61°40' & 68°00')

### Legend

- Fire Perimeter
- First Nation Settlement Land
- Lake
- Wetland
- Rivers & Streams
- Yukon Border

### Access

- Highway
- Main Road (2wd)
- Secondary Road (2wd)
- Limited-use road (4wd)
- Trail
- Cut line

### 1:250,000 NTS Map Series Numbers

105N	105O	105P	
105K	105J	105I	
105F	105G	105H	095E
105C	105B	105A	095D 095C
104N	104O	104P	094M

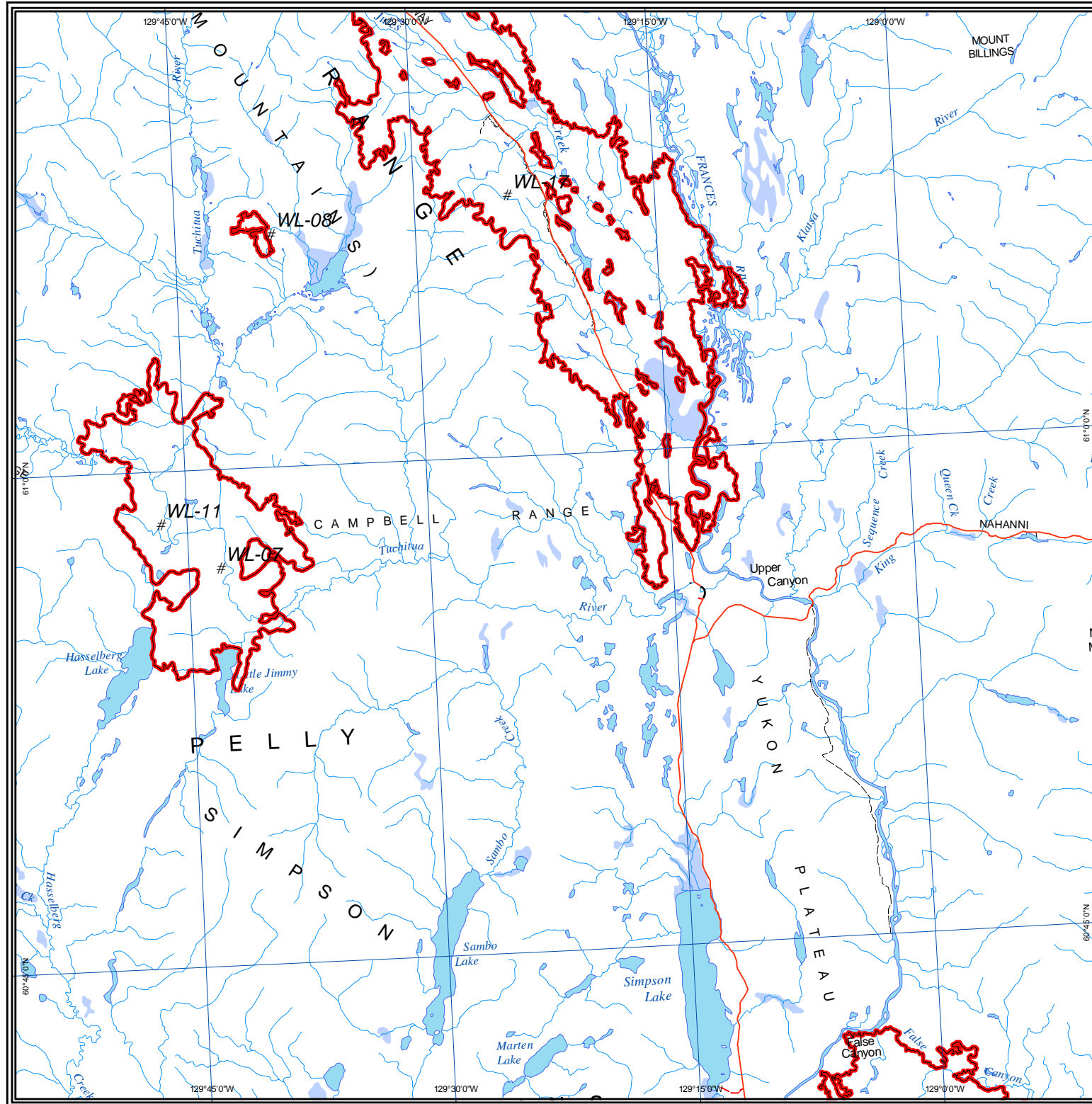
### DIGITAL DATA SOURCES AND DISCLAIMERS

National Topographic DataBase (NTDB) compiled by Natural Resources Canada at 1:250,000. Reproduced under license from Her Majesty the Queen in Right of Canada, with permission of Natural Resources Canada.



Map Compiled By:  
Wildland Fire Management  
Department of Community Services  
Government of Yukon

Map Date: Feb 01, 2005 11:26:04



# 2004 Yukon Wildland Fires

## NTS 105A N Cen

Scale 1:300,000 (NAD83)



Albers equal area projection (standard parallels: 61°40' & 68°00')

### Legend

- Fire Perimeter
  - First Nation Settlement Land
  - Lake
  - Wetland
  - Rivers & Streams
  - Yukon Border
- Access**
- Highway
  - Main Road (2wd)
  - Secondary Road (2wd)
  - Limited-use road (4wd)
  - Trail
  - Cut line

### 1:250,000 NTS Map Series Numbers

105N	105O	105P		
105K	105J	105I		
105F	105G	105H	095E	
105C	105B	105A	095D	095C
104N	104O	104P	094M	

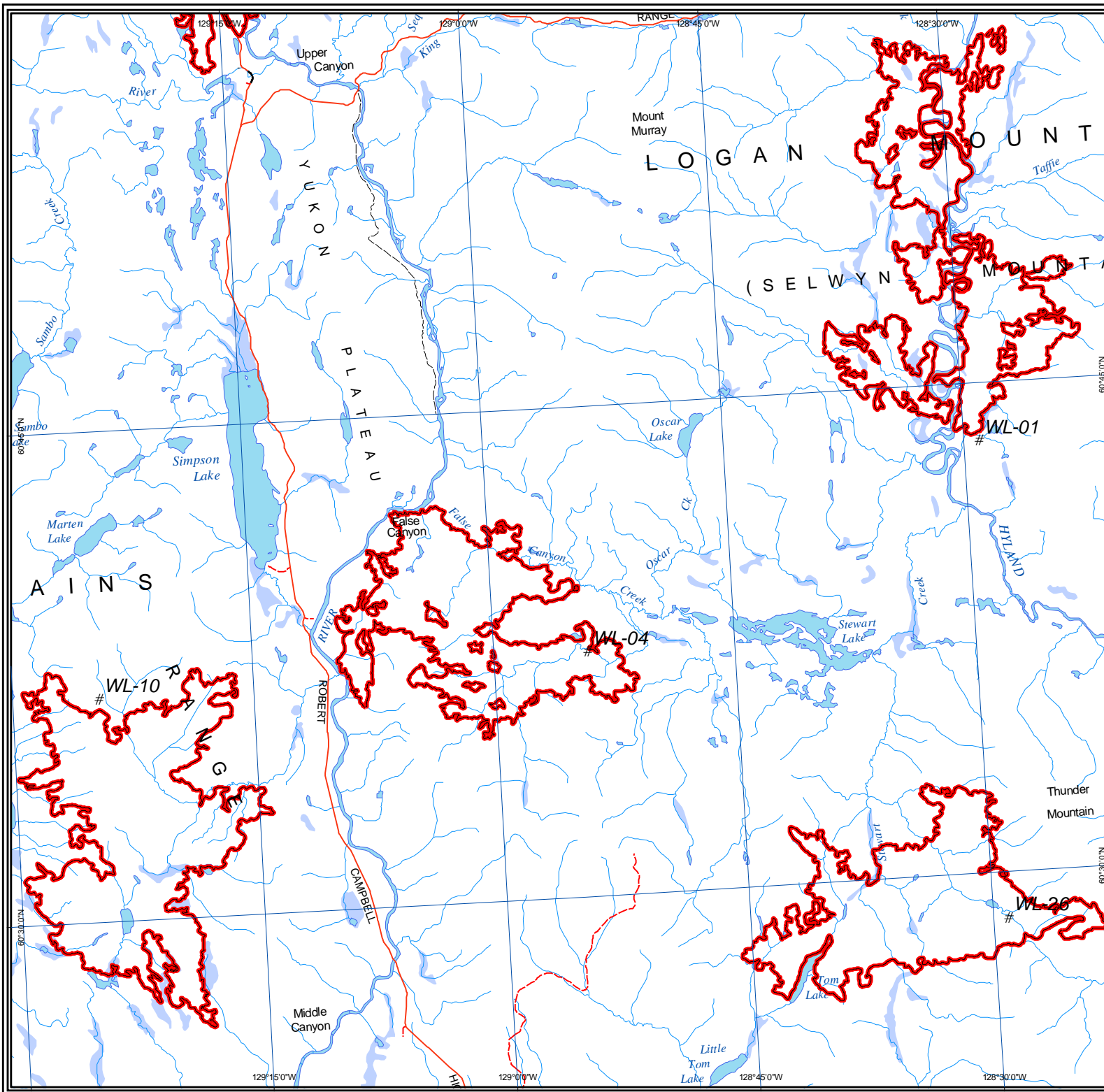
### DIGITAL DATA SOURCES AND DISCLAIMERS

National Topographic DataBase (NTDB) compiled by Natural Resources Canada at 1:250,000. Reproduced under license from Her Majesty the Queen in Right of Canada, with permission of Natural Resources Canada.



Map Compiled By:  
Wildland Fire Management  
Department of Community Service  
Government of Yukon

Map Date: Feb 01, 2005 11:26:04






# 2004 Yukon Wildland Fires

## NTS 1040 NW

Scale 1:300,000 (NAD83)



Albers equal area projection (standard parallels: 61°40' & 68°00')

### Legend

- Fire Perimeter
  - First Nation Settlement Land
  - Lake
  - Wetland
  - Rivers & Streams
  - Yukon Border
- Access**
- Highway
  - Main Road (2wd)
  - Secondary Road (2wd)
  - Limited-use road (4wd)
  - Trail
  - Cut line

### 1:250,000 NTS Map Series Numbers

105L	105K	105J	105I	
105E	105F	105G	105H	095E
105D	105C	105B	105A	095D
104M	104N	104O	104P	094M

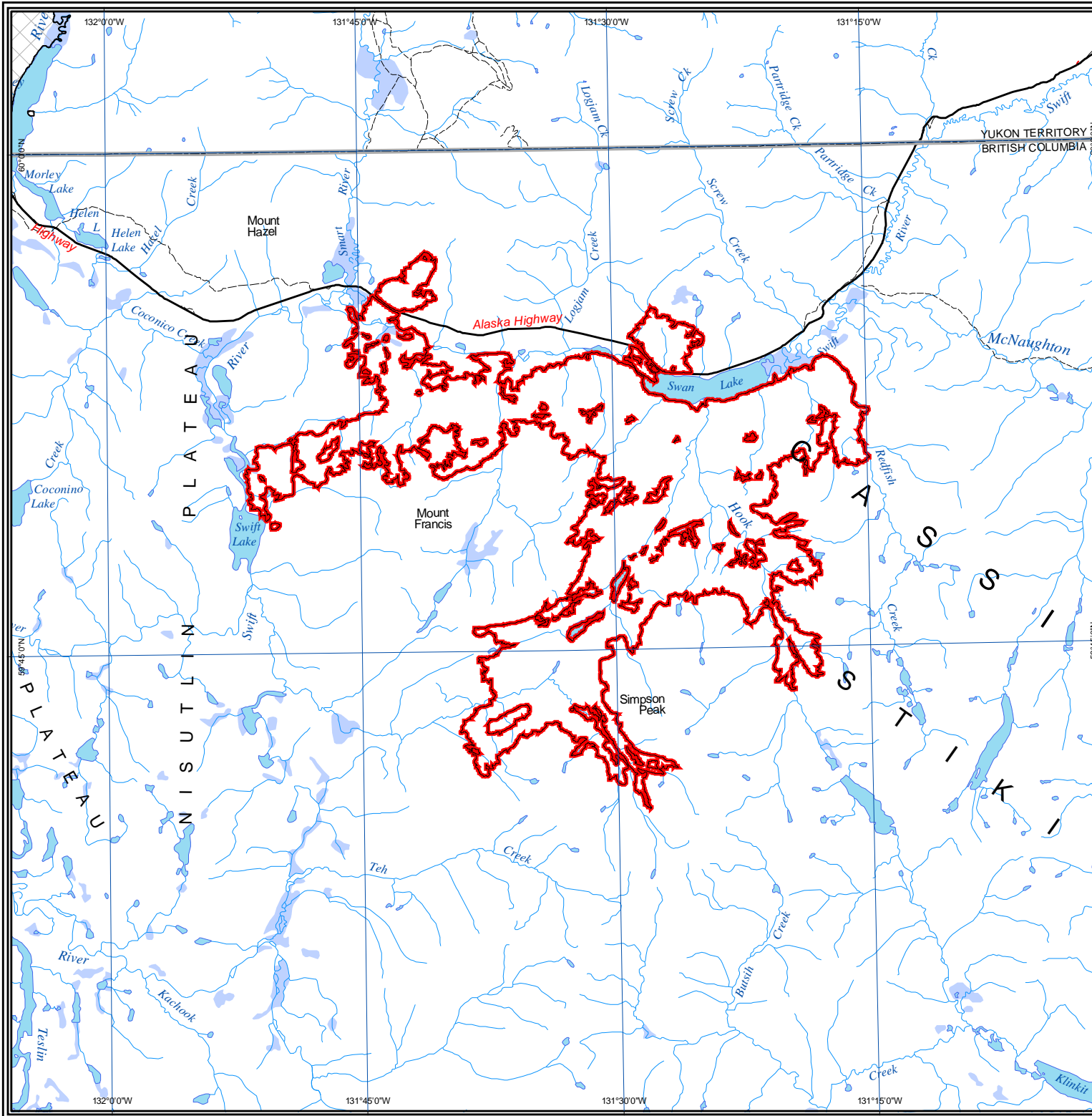
### DIGITAL DATA SOURCES AND DISCLAIMERS

National Topographic DataBase (NTDB) compiled by Natural Resources Canada at 1:250,000. Reproduced under license from Her Majesty the Queen in Right of Canada, with permission of Natural Resources Canada.



Map Compiled By:  
Wildland Fire Management  
Department of Community Services  
Government of Yukon


Map Date: Feb 01, 2005 11:26:04



# 2004 Yukon Wildland Fires

## NTS 115P

Scale 1:600,000 (NAD83)



Albers equal area projection (standard parallels: 61°40' & 68°00')

### Legend

- Fire Perimeter
- First Nation Settlement Land
- Lake
- Wetland
- Rivers & Streams
- Yukon Border

### Access

- Highway
- Main Road (2wd)
- Secondary Road (2wd)
- Limited-use road (4wd)
- Trail
- Cut line

### 1:250,000 NTS Map Series Numbers

116K	116J	116I	106L	106K
116F	116G	116H	106E	106F
116C	116B	116A	106D	106C
115N	115O	115P	105M	105N
105K	115J	115I	105L	105K

### DIGITAL DATA SOURCES AND DISCLAIMERS

National Topographic DataBase (NTDB) compiled by Natural Resources Canada at 1:250,000. Reproduced under license from Her Majesty the Queen in Right of Canada, with permission of Natural Resources Canada.



Map Compiled By:  
Wildland Fire Management  
Department of Community Services  
Government of Yukon

Map Date: Feb 01, 2005 11:26:04

