



**Coffee Gold Mine  
YESAB Project Proposal  
Appendix 5-B Projects and Activities Inclusion List**

**VOLUME I**

Prepared for:  
**Kaminak Gold Corp.** a subsidiary of  
**Goldcorp Inc.**  
Suite 3400-666 Burrard Street  
Vancouver, BC Canada V6C 2X8

Prepared by:  
**Hemmera Envirochem Inc.**  
18<sup>th</sup> Floor, 4730 Kingsway  
Burnaby, BC Canada V5H 0C6

File: 1658-003.01

Ver. 1.0

March 2017

**Table 5-B-1 Projects and Activities Inclusion List**

Project	Proponent	YESAB ID	Status	Coordinates NAD 83	
				X	Y
<b>Agriculture</b>					
Agricultural Land Application	Chantal Belec	2006-0309	Present	211802.7859	1061844.897
Yukon Birch Syrup Farm	Lyndsey Larson	2007-0014	Present	265836.1978	1023093.545
Renewal of Agriculture License AG97-010	Kathy Kruse	2007-0208	Present	279731.9	900525.5952
Agriculture Application #854-1 & 2	Sarah Kruse	2008-0004	Present	286691.0828	887833.0029
Grazing Lease (6 Mile Meadow)	James R. Richards	2008-0204	Present	274394.9401	916011.3731
Agriculture Application #919	Larry Paulsen	2010-0188	Present	282289.3553	999320.6055
Agriculture Application 923 - Clear Creek	Bill Wasylenko	2012-0117	Present	247051.3245	1040470.241
Carmacks Agricultural Land Application 956-1, 956-2	Bernard Luken	2013-0136	Present	316851.4859	846780.0387
Partridge Creek Agricultural Land Application	John Buerge	2014-0056	Present	252559.1864	1023531.572
Sunnydale Agriculture Planned Release	Yukon Government – DB	2015-0145	Future	158447.1723	1081642.826
Water Licence for Agricultural Irrigation – Nordenskiold River	Adrienne Fink	2015-0178	Future	304806.659	838416.2398
Agriculture Land Application 962	Dan Reynolds	2016-005	Future	194667.6339	1073119.59
<b>Energy</b>					
Carmacks-Stewart/Minto Spur Transmission Line	Hector Campbell	2006-0286	Present	297360.0821	950530.2864
Power Line – Lot 1020 – Stewart Crossing	Yesh Sharma	2006-0300	Present	291073.545	994293.4602
Power Pole Installation	Jack Weir	2007-0106	Present	166170.9921	1079586.166
Yukon Energy Co. Proposed Powerline	Brian Power	2007-0189	Present	164019.7443	1079843.563
SFN Minto Landing Distribution Line Y11094	Yesh Sharma	2008-0114	Present	275790.7286	907460.3773
Mayo Hydro Enhancement Project (Mayo B)	Yukon Energy Corporation	2009-0040	Present	331821.4394	1021646.927
Air Emissions Permit Renewal – Carmacks, YT	Richard Kerr	2009-0109	Present	303017.067	849750.343
Stewart Crossing Electrical Substation Upgrade	Yukon Energy Corporation	2010-0141	Present	289745.9915	995667.1367

Project	Proponent	YESAB ID	Status	Coordinates NAD 83	
				X	Y
Proposed Power Line to Cellular Tower	Yukon Energy Corporation	2010-0150	Present	175855.0533	1077049.169
Construction of Power line to NorthwestTel Tower Site at Minto Landing	Yukon Electrical Company Limited	2011-0213	Present	278818.9332	907171.0861
Air Emissions Permit Renewal – Dawson City	Yukon Energy Corporation	2011-0244	Present	162336.2148	1081807.988
YECL Air Emissions Permit Renewal 2011 – Carmacks Y.T	Yukon Electrical Company Limited	2011-0251	Present	303009.2934	849795.4797
Air Emission Permit Renewal – Minto Mine	Minto Exploration Ltd.	2012-0001	Present	257088.0855	912038.0783
Relocation of Transmission Line near Flat Creek	Yukon Energy Corporation	2012-0097	Present	200343.7146	1065234.495
Distribution Power Line Installation - Dome Area	Yukon Energy Corporation	2012-0172	Present	163371.5952	1081751.465
Whitehorse Diesel – Natural Gas Conversion Project	Yukon Energy Corporation	2013-0115	Present	360866.5016	691622.2593
Eagle Plains Multi-Well Exploration Program	Northern Cross	2014-0112	Future	285179.2797	1303600.858
Stewart – Keno City Transmission Project	Yukon Energy Corporation	2015-0209	Future	330217.7297	1020077.773
<b>Forestry</b>					
Arctic Inland Forest Products Inc.	Bill Bowie	2007-0236	Past	202347.6832	1078379.583
Flat Creek Road Construction and Timber Harvesting	Yukon Government – DB	2012-0076	Past	212084.8435	1060195.053
Bruin Creek II Access	Yukon Government – DB	2012-0225	Past	117099.762	1106293.416
Bonanza Creek II Road Construction and Timber Harvesting	Yukon Government – DB	2014-0062	Past	167322.7899	1075159.438
Bonanza Creek Timber Harvesting and Road Building	Yukon Government – DB	2014-0111	Past	168375.5932	1067673.437
Top of the World THP	Yukon Government – DB	2015-0129	Present	158695.4098	1084811.055
<b>Industrial</b>					
Pit Development, Km 62.5 Top World Highway	Yucan Planning	2007-0059	Present	120158.918	1102799.555
Dawson Infrastructure Biomass Heating Project	Yukon Government – HPW	2010-0129	Present	162336.2148	1081807.988

Project	Proponent	YESAB ID	Status	Coordinates NAD 83	
				X	Y
Development of Quarry Resources at Km 674.5 of the Klondike Highway	Yukon Government – DB	2012-0102	Present	194635.845	1070870.041
CBSA Little Gold Border Crossing Fuel Storage Tank Upgrades	Canada Border Services Agency	2010-0162	Present	87109.2211	1094261.848
Mackenzie Bulk Fuel and Card Lock Operation	Mackenzie Petroleum	2015-0082	Future	166509.6952	1078894.931
Quarry Pit Renewal – Sunnydale	Sylvie Gammie	2016-0137	Future	157590.4435	1081519.421
<b>Placer Mining</b>					
Lucky Creek, Trib. of Allgold Creek	Ivan Zgela	2006-0016	Present	195429.2	1059539
Sparkling Creek Trib. of Yukon River	Fischer Wayne	2006-0019	Present	163511.2	958250.4
Rosebute Creek Trib. of Yukon River	Paydirt Holdings (1982) Ltd.	2006-0023	Present	153851.8	1021819
Adams Creek	Gardiner Eric	2006-0029	Present	162526.5	1067014
Mint Gulch and Hunker Creek	Erickson John	2006-0030	Present	186932.4	1065810
Hunter Creek Trib. of Dominion Creek	Conklin Jim	2006-0032	Present	199295.9	1046810
Klondike River	Brown Charlie	2006-0049	Present	170289.5	1077710
Bonanza and Eldorado Creek	38945 Yukon Inc.	2006-0056	Present	166373.6	1065510
Unnamed Trib. of Victoria Gulch	Bryde Jerry	2006-0087	Present	170926.7	1062397
Oro Grande Gulch and Eldorado Creek	Beron Placers Co Ltd.	2006-0089	Present	168632.4	1061823
Twenty Mile Creek Trib. of Sixty Mile River	Spurlock Joel	2006-0115	Present	122574.1	1030603
Iron Creek	Rob Schneider	2006-0122	Present	255093.6	860181.9
Klaza	Rob Schneider	2006-0123	Present	255128.7	858174.2
Scroggie Creek Trib. of Stewart River	Monkman Jack	2006-0150	Present	192139.1	972194.4
Last Chance Creek, Trib. of Hunker Creek	McIntyre William	2006-0176	Present	174230.8	1068764
Dome Creek Trib. of Black Hills Creek	Armstrong William	2006-0187	Present	183235.4	1011213
Bonanza Creek Trib. of Klondike River	6077 Yukon Ltd.	2006-0207	Present	174938	1063184
California Creek	Kakharov Abrol	2006-0223	Present	119261.2	1091897

Project	Proponent	YESAB ID	Status	Coordinates NAD 83	
				X	Y
Quartz Creek	Favron Enterprises Ltd.	2006-0230	Present	175389.4	1050272
7 Pup Creek Trib. of Victoria Gulch/Bonanza Creek	Crawford David	2006-0236	Present	170980.6	1063314
Lucky Creek Placer Mine	Ivan Zgela	2006-0257	Present	195506.3	1060974
Bonanza Creek and Lovett Gulch	Nicholson Clive	2006-0271	Present	165209.9	1077198
Unnamed Trib. of Eureka Creek	Cahoon Troy	2006-0291	Present	182441.7	1026517
Unnamed Trib. of Eureka Creek	Cahoon Troy	2006-0291	Present	183526.2	1023218
Hunker Creek and Left Fork	Larose Stephan	2006-0307	Present	187531.3	1062873
Kate Creek Trib. of Claymore Creek	Warrick Ian	2006-0308	Present	78361.01	983212.9
Eureka Creek Trib. of Indian River	Eureka Placers Ltd.	2006-0327	Present	185369.8	1024472
Indian River Trib. of Yukon River	M2 Gold Mines Ltd.	2007-0001	Present	152907.6	1051610
Independence Creek Trib. of Hunker Creek	Brickner Dave	2007-0008	Present	180538.6	1069879
Rabbit Gulch and Hunker Creek	Knutson Martin	2007-0012	Present	175480.4	1076803
Carmack Fork Trib. of Bonanza Creek	Titan-West Explorations Inc.	2007-0016	Present	175948.4	1064586
Quartz Creek Trib. of Indian River	Tatlow Placer Mines Ltd.	2007-0028	Present	176668.6	1051783
Hunker and Hester Creek	Olson Douglas A	2007-0045	Present	180072.3	1071468
Montana Creek and Indian River	Klondike Star Mineral Corporation	2007-0047	Present	182014.3	1035497
Dolly and Nansen Creek	Marchand Robert L.	2007-0048	Present	254252.7	850351
Sixty Mile River	Sixty Mile Placers Ltd.	2007-0052	Present	120608.1	1067935
Unnamed Trib. to Clear Creek	Wilson Ken	2007-0054	Present	250806.3	1039764
Hunker Creek and Rogers Gulch	Sailer Art	2007-0074	Present	187118.9	1067392
Deadman Gulch	Brown Charlie	2007-0133	Present	170180	1077283
Dominion Creek, Trib. of Indian River	Favron Enterprises Ltd.	2007-0135	Present	193208.4	1053543
Nansen Creek Trib. of Nisling River	Rical Mining Ltd.	2007-0147	Present	253346.1	849418.8
Eighty Pup and Last Chance Creek	Moonlight Mining Ltd.	2007-0173	Present	178245.1	1073340

Project	Proponent	YESAB ID	Status	Coordinates NAD 83	
				X	Y
Wounded Moose Creek Trib. of Indian River	Erickson John	2007-0180	Present	193807.2	1029171
Wounded Moose Creek Trib. of Indian River	Erickson John	2007-0180	Present	193705.7	1029455
Dominion and Jensen Creek	Law Deryk	2007-0196	Present	202881.1	1045753
Victoria Creek Trib. of Nisling River	44280 Yukon Inc.	2007-0223	Present	258265.1	853024.6
Green Gulch Trib. of Sulphur Creek	Morgan Darrell	2007-0224	Present	185468.3	1053655
80 Pup and Hunker Creek	Tamarack Inc	2007-0228	Present	179408.6	1072900
Bonanza Creek Trib. of Klondike River	Ruman Don	2007-0230	Present	167389.4	1066108
Victoria Creek Trib. of Nisling River	Davis David (Bud)	2007-0231	Present	257267.6	855157.8
Hunker Creek Trib. of Klondike River	Fournier Andre	2007-0234	Present	187402.7	1063096
Quigley Gulch Trib. of Klondike River	Ruman Don	2007-0242	Present	168376.2	1078204
Sulphur Creek Trib. of Indian River	Favron Enterprises Ltd.	2007-0243	Present	193731.7	1035330
65 Pup Trib. of Clear Creek (Right Fork)	Scott Gordon	2008-0001	Present	262575.5	1046229
Unnamed Trib. of Clear Creek	Wilson Ken	2008-0005	Present	250806.3	1039764
Hunker and Gold Bottom Creek	Millar David	2008-0006	Present	184067.4	1067328
Webber Creek Trib. of Nansen Creek	Orotec International Ltd.	2008-0011	Present	254846.3	848881.2
Unnamed Trib. of Discovery Creek	Frizzell Donald	2008-0021	Present	255181.7	851522.3
Cabin Creek Trib. of Nansen Creek	Orotec International Ltd.	2008-0023	Present	254683.5	847900.4
Colorado Creek Trib. of Hunker Creek	Carey Randy	2008-0029	Present	181524.8	1069233
Miner's Ditch, groundwater, Dominion Creek	Gatenby Mining Services Ltd.	2008-0031	Present	195583.2	1032565
Bonanza and Cripple Creek	Algotsson Hans	2008-0033	Present	165635.9	1075871
Lulu Gulch Trib. of Thistle Creek	Sager Merrit K.	2008-0040	Present	163978.4	967625.2
Bonanza Creek Trib. of Klondike River	Van Bibber Steve	2008-0046	Present	165684.4	1069904
Iris Creek Trib. of Bow Creek	Darling Wes	2008-0053	Present	252172.6	878379.3
Vancouver Creek	Pratt Ken	2008-0061	Present	274547.8	1033304

Project	Proponent	YESAB ID	Status	Coordinates NAD 83	
				X	Y
Adams Creek	Brock Daniel	2008-0063	Present	165838.5	1067361
Adams Creek	Brock Daniel	2008-0063	Present	165726.3	1067384
Bonanza Creek Trib. of Klondike River	Andrews Clifford G.	2008-0069	Present	164666.5	1072965
Tenderfoot Creek, Trib. of Stewart River	H. C. Mining	2008-0071	Present	167939	1000060
Stowe and Montana Creek	Klippenstein Darren	2008-0090	Present	177829.6	1033147
Left Clear Creek Trib. of Stewart River	Blackstone Placer Mining Ltd.	2008-0097	Present	271794.4	1047389
Little Blanche Creek Trib. of Quartz Creek	40430 Yukon Inc.	2008-0098	Present	175887.1	1056000
Gold Run Trib. of Dominion Creek	T D Oilfield Services Ltd.	2008-0120	Present	197227.3	1039062
Mickey Creek and Fortymile River	41497 Yukon Inc	2008-0124	Present	110881.4	1125661
Sixty Mile River	Midas Rex Mining Inc.	2008-0131	Present	135697.2	1027108
65 Pup and Squaw Creek	Scott W J H	2008-0211	Present	258102.8	1046123
Swamp and Soya Creek	Moosehorn Exploration Ltd. Partnership	2008-0241	Present	73227.25	978377.1
Nugget Gulch Trib. of Eldorado Creek	Marriott James Earl	2008-0285	Present	166379.1	1060829
Bonanza Creek Trib. of Klondike River	Troberg Ralph Morris	2008-0297	Present	165222.8	1071493
Bonanza Creek Trib. of Klondike River	Troberg Ralph Morris	2008-0297	Present	165222.8	1071493
Childs Gulch Trib. of Black Hills Creek	Klippert Kim	2009-0003	Present	184903.4	1017987
Unnamed Creek	Dendys Alan R.	2009-0006	Present	271559.7	907970.3
Indian River	Schmidt Stuart	2009-0013	Present	182834.5	1036572
Indian River	Schmidt Stuart	2009-0013	Present	183081.4	1036001
Lion, Caribou and Dominion Creek	Stuart Jim	2009-0016	Present	189682.8	1052637
Bonanza Creek Trib. of Klondike River	Hawkes Wayne	2009-0018	Present	164996.3	1078897
McCrimmon Creek Trib. of Black Hills Creek	Hughes Steve	2009-0020	Present	188659.2	1005873
Hunker Creek	Hawker Frank	2009-0022	Present	187744.9	1064656
Hunker Creek	Hawker Frank	2009-0022	Present	187744.9	1064656

Project	Proponent	YESAB ID	Status	Coordinates NAD 83	
				X	Y
Seymour Creek Trib. of Big Creek	Fehr Hank	2009-0026	Present	257884.9	880762.6
Independence Creek Trib. of Hunker Creek	Phillips Paul	2009-0041	Present	181002.2	1070259
Eldorado and Clear Creek	Scott John	2009-0043	Present	257165.1	1042025
Montana Creek Trib. of Indian River	19651 Yukon Ltd.	2009-0044	Present	177780.4	1030742
Goring Creek Trib. of Klondike River	Berglund Roland	2009-0047	Present	188770.8	1076251
Henderson Creek Trib. of Yukon River	H. C. Mining	2009-0051	Present	157706.5	1005234
Unnamed Trib. of Kirkman Creek and Kirkman Creek	Fell-Hawk Placers	2009-0052	Present	158151.3	964032
Clinton Creek	Labuscagne Jan	2009-0059	Present	111038.2	1127210
Heaven Creek trib. of Chief Gulch	Cain William	2009-0068	Present	171468.7	1058434
Stewart River Trib. of Yukon River	Stirling Robert	2009-0069	Present	248881.5	1022672
Unnamed Creek, Trib of Big Creek	Baker Ella	2009-0075	Present	248489.6	882542.8
Klondike River Trib. of Yukon River	Carey Darrell	2009-0125	Present	163542.3	1080601
Klondike River Trib. of Yukon River	Carey Darrell	2009-0125	Present	163554.9	1080607
Lindow Creek, Bear Creek Trib. of Klondike River	Hawker Frank	2009-0156	Present	171590.1	1073461
Australia & Wounded Moose Crk Trib. of Dominion C.	Abermeth George	2009-0161	Present	193951.8	1029559
Henry Gulch Trib. of Hunker Creek	Gillespie Rick	2009-0166	Present	175581.4	1074676
Glacier Creek Trib. of Big Gold Creek	Hagen Gordon	2009-0176	Present	90661.93	1088861
Placer mine, Adams Gulch, LL trib. to Bonanza Ck, 115 O/14i	Emile Levesque	2009-0184	Present	163580	1067112
Chief Gulch Trib. of Eldorado Creek	Rauguth Erich	2009-0185	Present	170569.1	1057755
Eureka Creek and Indian River	Heisey Ventures Inc.	2009-0186	Present	188079.4	1028736
Lee Pup and Dominion Creek	Abermeth George	2009-0188	Present	199688.1	1035077
Hunker Creek Trib. of Klondike River	Gould David	2009-0195	Present	182331.5	1070763
Bonanza Creek Trib. of Klondike River	Jackson Douglas	2009-0197	Present	165559.4	1069145



Project	Proponent	YESAB ID	Status	Coordinates NAD 83	
				X	Y
Moosehorn Creek Trib. of Henderson Creek	Vincent Michel	2009-0202	Present	167437.5	1004866
Sulphur Creek Trib. of Dominion Creek	Klippert Daniel	2009-0211	Present	184285.5	1049774
Sulphur Creek Trib. of Dominion Creek	Klippert Daniel	2009-0211	Present	184285.5	1049774
Lombardi Creek Trib. of Dominion Creek	Mintz Marshall	2009-0223	Present	186684.7	1058538
Nansen and Summit Creek	Nansen Gold Resources Inc.	2009-0224	Present	254436.6	854467.1
Upper Dominion Creek Trib. of Indian River	Phillips Paul A.	2009-0225	Present	185177.5	1057866
Nugget Gulch Trib. of Eldorado Creek	Schmid Bernd (Bentley)	2009-0230	Present	166825.8	1061214
Jensen, Burnham and Dominion Creek	Ross Mining Ltd.	2010-0004	Present	201760.9	1040113
Gold Run (Loretta, 71 Pup or Lucas Creek)	Ruman Don	2010-0005	Present	194118.2	1043889
Lower Kirkman Creek Trib. of Yukon River	Sager Merrit K.	2010-0006	Present	153545.3	965326.9
Mills Creek Trib. of Black Hills Creek	Stuart Roger	2010-0007	Present	186803.5	1004551
Mills Creek Trib. of Black Hills Creek	Stuart Roger	2010-0007	Present	186748.2	998218.2
Mills Creek Trib. of Black Hills Creek	Stuart Roger	2010-0007	Present	186521	1010914
Mills Creek Trib. of Black Hills Creek	Stuart Roger	2010-0007	Present	188065.1	1002614
Unnamed Trib. of Klaza River	Canaan Gold Resources Inc.	2010-0008	Present	254439.2	857854.4
Unnamed Trib. of Klaza River	Canaan Gold Resources Inc.	2010-0008	Present	251179.5	857403.5
Hunker Creek Trib. of Klondike River	Palagian Nick	2010-0023	Present	186173.6	1062366
Unnamed Trib. Mechanic Creek	Darling Wes	2010-0038	Present	251282.9	879269.6
Enchantment – Prospecting	Wendy Fellers	2010-0053	Present	119392.6	1070763
Frisco Creek Trib. of Yukon River	Stretch Eric	2010-0056	Present	151183.1	985650.7
Black Creek Trib. of Victoria Creek	Hearn Larry	2010-0057	Present	258596.2	849143.4
Henry Gulch Trib. of Hunker Creek	Alton John	2010-0065	Present	175989	1075442
Maisy May Creek Trib. of Stewart River	40419 Yukon Inc.	2010-0074	Present	178139.6	995860.7
Indian River Trib. of Yukon River	Tamarack Inc.	2010-0089	Present	190830.2	1029717

Project	Proponent	YESAB ID	Status	Coordinates NAD 83	
				X	Y
Forty Mile River Trib. of Yukon River	Fortymile Placers	2010-0091	Present	101507.7	1122721
Bonanza Creek Trib. of Klondike River	Kohlman Explorations Ltd.	2010-0101	Present	165210.2	1073987
Donahue Creek Trib. of Yukon River	Stretch Eric	2010-0111	Present	150675.6	980994.8
Enchantment Creek Trib. of Sixty Mile River	Fell-Hawk Enterprises Ltd.	2010-0126	Present	119379	1070761
Poker Creek Trib. of Walker Fork	Foy Kenneth	2010-0145	Present	87151.84	1091227
Vancouver Creek Trib. of McQuesten River	Pratt Ken	2010-0153	Present	274547.8	1033304
Fortymile River Trib. of Yukon River	41497 Yukon Inc	2010-0155	Present	112369.4	1127955
Kentucky Creek Trib. of Dominion Creek	Bodin Peter	2010-0169	Present	205410.1	1044633
Unnamed Trib. of Klondike River	Staeglich Gunther	2010-0172	Present	172952.8	1076913
Bonanza Creek Trib. of Klondike River	Creaven Michael R.	2010-0183	Present	164419.8	1078253
Laskey and Gold Run Creek	44379 Yukon Inc	2010-0207	Present	194233.9	1041438
Maisy May Creek, Trib. of Stewart River	Christiansen Art	2010-0211	Present	175835.5	1002594
Right Fork of Hunker Creek	Reid Jane	2010-0213	Present	185213.6	1060513
Bonanza Creek Trib. of Klondike River	Harapchuk Mike	2010-0215	Present	165181.9	1072484
Big Skookum Gulch	West Joseph Frank	2010-0216	Present	164730.8	1065494
French Gulch Trib. of Eldorado Creek	Archibald James	2010-0223	Present	165414.5	1062982
Bonanza Creek Trib. of Klondike River	Northern Shoveller Resources Ltd.	2010-0247	Present	165447.1	1077546
Eldorado Creek Trib. of Bonanza Creek	Dewell Rod	2010-0248	Present	168046.2	1061172
Klaza River Trib. of Nisling River	Wu Kehong (Kevin)	2010-0249	Present	254439.2	857854.4
Klaza River Trib. of Nisling River	Canaan Gold Resources Inc.	2010-0249	Present	251179.5	857403.5
French Gulch Trib. of Eldorado Creek	Jackson Douglas	2010-0251	Present	163097	1062599
Pup 66 Trib. of Gold Run Creek	44379 Yukon Inc	2010-0255	Present	195352.4	1043789
Pup 66 Trib. of Gold Run Creek	44379 Yukon Inc	2010-0255	Present	194942.8	1044836
Toronto and Quartz Creek	Baker Sarah	2010-0258	Present	174502.5	1046443

Project	Proponent	YESAB ID	Status	Coordinates NAD 83	
				X	Y
Moosehorn Ridge	Kate Warrick	2010-0259	Present	73351.61	983007.5
Slough Creek Trib. of Clear Creek	Buerge Del	2011-0001	Present	240278.6	1038865
Discovery Pup Trib. of Bear Creek	16406 Yukon Inc.	2011-0006	Present	170828.7	1074568
Indian River Trib. of Yukon River	La Tierra Resources Ltd.	2011-0011	Present	163170.4	1049838
McKinnon Creek and Indian River Trib. of Yukon R.	Gimlex Enterprises Ltd.	2011-0012	Present	176476	1042564
Gay Gulch Trib. of Eldorado Creek	Hanulik John E.	2011-0014	Present	169847.7	1061057
Hayes Creek Trib. of Selwyn River	Pure Exploration Inc.	2011-0015	Present	212207	922394.7
Eldorado Creek Trib. of Klondike River	Johnson David	2011-0024	Present	167083.7	1062818
Left Fork Rosebute Creek Trib. of Yukon River	Hunter Mine Services	2011-0040	Present	159497.6	1024812
Gold Run Creek Trib. of Dominion Creek	Rical Mining Ltd.	2011-0055	Present	198444.8	1037600
Pony Creek Trib. of Black Creek	Tulk Gilbert	2011-0060	Present	257979.9	848821
Foster Gulch Trib. of Klondike River	Semple Richard A.	2011-0068	Present	173036.7	1078540
Clear Creek Trib. of Stewart River	Scott Gordon	2011-0079	Present	258343	1040858
Clear Creek Trib. of Stewart River	Scott Gordon	2011-0079	Present	264250.5	1043765
Britannia Creek Trib. of Yukon River	2001 Yukon Ltd.	2011-0094	Present	180230.5	938803.8
East Fork Swamp Creek Trib. of Scottie Creek	Kimball Errin	2011-0102	Present	75018.58	975926.1
Sulphur and Dominion Creek	Tatra Ventures Ltd.	2011-0146	Present	195475.8	1034049
Dominion Creek Trib. of Indian River	O'Hearn James E.	2011-0193	Present	201073.9	1046402
Ballarat Creek Trib. of Yukon River	Weber Brian	2011-0219	Present	170984.9	955880.3
Independence Creek Trib. of Stewart River	Johnson Armin	2011-0221	Present	234455.6	1015218
Bruin Creek Trib. of Yukon River	Schmidt Stuart	2011-0237	Present	159689.2	970910
Bruin Creek Trib. of Yukon River	Schmidt Stuart	2011-0237	Present	159649.1	970915.8
Vancouver Creek Trib. of McQuesten River	Mierke Ken	2011-0247	Present	273380	1026181
Upper Hunker Creek (Right Fork)	Gritzka Dietmar	2011-0259	Present	186859.8	1062643

Project	Proponent	YESAB ID	Status	Coordinates NAD 83	
				X	Y
Quartz Creek and Calder Creek	Schmidt Mining Corp.	2011-0266	Present	175532.1	1050856
Fifty Mile, Cheryl, Ralph and Al Creeks	Rudis Albert	2011-0269	Present	108560.9	1064298
Little Gem Gulch and Hunker Creek	Bowman Samuel	2011-0275	Present	186653.6	1067780
El Dorado	Rod Dewell	2011-0285	Present	168047	1061173
Little Gold Creek Trib. of Big Gold Creek	Trautwein Andreas	2011-0287	Present	94075.27	1090267
Ensley Creek Trib. of Yukon River	Tamarack Inc.	2011-0295	Present	151716.3	1063688
Gold Bottom Creek Trib. of Hunker Creek	Aimola Alfredo	2011-0313	Present	182517.8	1061133
Thistle Creek Trib. of Yukon River	Sager Merrit K.	2011-0314	Present	169334.2	965557.8
Right Fork of Eureka Creek Trib. of Indian River	Cahoon William "Troy"	2012-0003	Present	183000.4	1022599
Lindow Creek Trib. of Bear Creek	Roberts Alfred	2012-0013	Present	172700.5	1070120
Eldorado Creek Trib. of Bonanza Creek	Vencan Resources Ltd.	2012-0024	Present	170207.6	1059536
McQuesten River Trib. of Stewart River	Schneider Daniel	2012-0032	Present	260900.5	1019741
Bedrock Creek Trib. of Sixty Mile River	15229 Yukon Inc.	2012-0033	Present	89360.24	1083001
Gold Run Creek Trib. of Dominion Creek	44467 Yukon Inc.	2012-0045	Present	194274.6	1044327
Gemini Creek Trib. of Ladue River	Hilker Robert G.	2012-0046	Present	86436.49	1030084
Bruin Creek Trib. of Yukon River	Fortymile Placers	2012-0049	Present	103875.6	1120786
Brown's Creek Trib. of Fortymile River	Holloway Doug	2012-0050	Present	97717.99	1111878
Placer Mine - Heaven Creek	William Cain	2012-0059	Present	171603.3	1058184
Henderson and Russian Creek Trib. of Yukon River	Last Chance Placer Ltd.	2012-0063	Present	170745.3	1008415
Germaine Creek Trib. of Klondike River	Loewen Corrie	2012-0084	Present	186979	1078202
Unnamed Creek Trib. of Indian River	Carey Randy	2012-0093	Present	192172.2	1027753
Yukon and Klondike River	Danielson Steve	2012-0094	Present	162625.8	1079360
Slough Creek and Big Alex Exploration Project	Beron Placers Ltd.	2012-0100	Present	245808	1034377
Big Gold & Glacier Creek Trib. of Sixty Mile River	Seely Alex	2012-0112	Present	98534.88	1085543

Project	Proponent	YESAB ID	Status	Coordinates NAD 83	
				X	Y
Canyon Creek Trib. of Little Blanche & Quartz Crk.	Tim Coles Enterprises	2012-0164	Present	179428.8	1056771
Dominion Creek Trib. of Indian River	Ross Norman	2012-0175	Present	202365.5	1038737
Jackson Gulch Trib. of Klondike River	Crawford Gary	2012-0202	Present	166029.4	1078424
Jensen and Dominion Creek Trib. of Indian River	Hollis Adrian	2012-0206	Present	203066.7	1046443
Maiden Creek Trib. of Fortymile River	Woodsend Angus	2012-0208	Present	109653	1123708
7 Pup Trib. of Victoria Gulch	Gillespie Rick	2012-0211	Present	171013.2	1063340
Victoria Creek Trib.	Rick and Ron Aley	2012-0213	Present	259648	854534.1
Little Blanche Creek Trib. of Quartz Creek	Kreft Bernie	2012-0216	Present	173896.2	1057926
Sulphur Creek Trib. of Dominion Creek	Zgela Ivan	2012-0221	Present	189133.3	1040591
Gauvin Gulch Trib. of Bonanza Creek	Roberts Wallace L.	2012-0222	Present	170774.7	1068506
Guder Creek Trib. of Seymour Creek	Dodge Derek	2012-0227	Present	257625.5	876877.7
Sixty Mile River Trib. of Yukon River	McDougall Mike	2012-0229	Present	98755.38	1084149
Candace Creek Trib. of Maisey May Creek	Candace Creek Mining Ltd.	2012-0230	Present	178946	998197.7
Placer Mine on Hill above Tr'ochek Heritage Site within TH R-20A, City of Dawson	N/A	2012-0233	Present	162918.6	1079997
Hungry Gulch Trib. of Big Gold Creek	Ross Roddy John	2012-0236	Present	96348.77	1093892
No Name Pup Trib. to Little Gold Creek	Ross Roddy John	2012-0237	Present	91361.42	1091550
Upper Little Gold Creek Trib. of Big Gold Creek	Trautwein Andreas	2013-0003	Present	94530.33	1090056
Hattie Gulch Trib. of Hunker Creek	Gould Peter Robert	2013-0017	Present	176878.6	1076439
Leotta Creek Trib. of Klondike River	Duggan Ray	2013-0026	Present	194163.1	1068494
Hunker Creek	Fraser Ian	2013-0032	Present	183573.1	1069580
Indian River Trib. of Yukon River	McNeil Gregor M.	2013-0036	Present	175696.8	1042682
Upper Maisey May Creek Trib. of Stewart River	Cowan Tammy	2013-0037	Present	173045.6	1003778
Quartz, Canyon, Little Blanche & Clader Creeks	Schmidt Mining Corp.	2013-0050	Present	177440.2	1052596
Scribner and Sulphur Creeks Trib. of Indian River	Beets Anto (Tony)	2013-0053	Present	193154.2	1030478

Project	Proponent	YESAB ID	Status	Coordinates NAD 83	
				X	Y
Hunker Creek and Mint Gulch	Erickson John	2013-0063	Present	186920.1	1065804
Upper 7 Pub	Smoler Lyle	2013-0068	Present	170585.9	1062910
Dominion Creek	Loveless Neil David	2013-0073	Present	198013.1	1035197
Indian River Near Ruby Creek	5582 Yukon Ltd.	2013-0078	Present	180651.5	1037783
Browns Creek	41497 Yukon Inc	2013-0088	Present	97962.03	1108241
Bonanza Creek, Fox Gulch	LaBonte Ralph	2013-0090	Present	165676.7	1070578
Placer Mine at Bonanza Creek and Gauvin Gulch	Knutson Martin	2013-0105	Present	168754.3	1066521
Placer Mine at Upper Clear Creek (Right Fork)	Phillips Paul	2013-0117	Present	271215.2	1042274
Goring Creek	Gaven Wayne	2013-0135	Present	188208.5	1074520
Bonanza Creek	Trudeau Daniel B.	2013-0137	Present	166003.1	1068023
Maisy May	Bedrock Mining Company Inc.	2013-0140	Present	177311.1	996740.2
Patton Creek	Geoplacer Exploration Ltd.	2013-0143	Present	174027	997578.1
Placer Mining Camp - Pesapie Claim, Boutilier Road	Steven and Randall Danielson	2013-0151	Present	163215	1080785
Upper Little Gold Creek	Walsh & Sons Mining Corp.	2013-0152	Present	91777.63	1092482
Miller Creek and 60 Mile River	Miller Creek Mining Company Ltd.	2013-0158	Present	93437.26	1084526
Lower Clear Creek	Wolf Head Discovery & Mining LLC	2013-0159	Present	245736.1	1034030
Digger Claim	Robert King	2013-0169	Present	194146.5	1071057
Trail Gulch and Bonanza Creek Valley	White Industries Ltd.	2014-0005	Present	166478.6	1076494
Sulphur Creek and Brimstone Gulch	Lucky Lady Placers	2014-0006	Present	188969.8	1041827
Bonanza Creek and Carmacks Fork	Loewen Wade	2014-0009	Present	174492.7	1064169
Caulder, Toronto, Quartz Creek and Indian River	McNeil Gregor M.	2014-0014	Present	173698.1	1046827
Dago Hill, Hunker Creek and Last Chance Creek	Favron Enterprises Ltd.	2014-0015	Present	177483.5	1073840
Water Licence Amendment - Placer Mine on Adams Creek	Daryl Fry	2014-0016	Present	165629.4	1067361

Project	Proponent	YESAB ID	Status	Coordinates NAD 83	
				X	Y
Right Fork Mining Water License Renewal	Dianne Gow	2014-0017	Present	251143.7	881538.2
Unnamed Creek Trib. of Indian River	Carey Randy	2014-0019	Present	192194.8	1027789
Water Licence Amendment - Placer Mine on Dominion Creek	Adrian Hollis	2014-0021	Present	203062.8	1046452
Big Creek	Frizzi Sandro	2014-0027	Present	284065.1	1053468
Placer Mine - Sixty Mile River	Viking Mining	2014-0028	Present	138515	1027391
Clear Creek-Val Property	Frizzi Sandro	2014-0032	Present	248354.5	1029060
McQuesten	McCaw Thomas	2014-0041	Present	260254.8	1018307
Sulphur Creek, trib. of Dominion Creek	Tusk Exploration Ltd.	2014-0057	Present	189876.1	1039261
Hunker Creek, trib. of Klondike River	Knutson Martin	2014-0063	Present	174742.1	1077359
Bonanza Creek Trib. of Klondike River	Beron Placers Ltd.	2014-0065	Present	165741	1066754
Quiqley Gulch, trib. of Bear Creek	Farr Jr. Weldon E.	2014-0066	Present	168808.8	1076196
Indian River	Gimlex Enterprises Limited	2014-0083	Present	176476	1042564
Mt. Nansen	Pilsworth Don	2014-0087	Present	261325.7	854323.7
Clear Creek Trib. of Stewart River	Kosuta David	2014-0097	Present	252564.1	1041758
Australia Creek, Wounded Moose Creek, tribs. of Dom	Abermeth George	2014-0102	Present	194429.1	1029186
Vancouver Creek, Trib of McQuesten River	James Donald Connelly	2014-0126	Present	274131.2	1029357
Dominion Creek at Nevada Creek	Ace Placer Mines	2014-0131	Present	198064.8	1050118
Hunker Creek and Klondike River	Martin Knutson and John Alton	2014-0132	Present	178157.5	1074676
Scroggie Creek	Bud Davis	2014-0134	Present	193797.1	960089.7
Big Gold, Five Mile Crk, Trib. of Sixty Mile River	Hawk Mining Ltd.	2014-0137	Present	102823.2	1086203
Hobo Creek, Trib. Big Creek	16406 Yukon Inc.	2014-0138	Present	289481.4	1063441
Adams Creek Trib. of Bonanza Creek	Eric Gardener	2014-0151	Present	164914.9	1067365
Dominion Creek	Second Chance Gold Mines Inc.	2014-0158	Present	188197.9	1056449

Project	Proponent	YESAB ID	Status	Coordinates NAD 83	
				X	Y
Dominion Creek, Trib. of Indian River	Gatenby Enterprises Ltd.	2014-0160	Present	195501.8	1032496
Thomas Gulch and Klondike River	Darrell Carey	2014-0164	Present	163542.3	1080601
Indian River Trib. of Yukon River	David McBurney	2014-0166	Present	153084.1	1051802
Upper Bonanza Creek Trib. of Klondike River	Hanulik Enterprises Ltd.	2014-0187	Present	167168.7	1066015
Last Chance Creek, Trib. of Hunker Creek	Last Chance Placers Ltd.	2014-0188	Present	176113.5	1071624
Barlow Creek, Trib. of Clear Creek and Stewart River	Caw Mining and Exploration Ltd.	2014-0189	Present	247743	1044572
51 Pup, Trib. Gold Run Creek	Mel Zeiler	2014-0191	Present	196136.3	1042610
Vancouver Creek, Trib. of McQuesten River	Wesley Gwilliam	2014-0200	Present	273569.5	1027127
Mechanic Creek Trib. of Big Creek	Hank Fehr	2014-0202	Present	250014	879592.8
Bonanza Creek	Michael McKort	2014-0203	Present	177609.2	1060566
Groundwater, trib. of Klondike River	Martin Knutson	2014-0206	Present	171261.9	1078690
Ruby Creek and Indian River Trip of Yukon River	Northern Exposures Inc.	2014-0207	Present	169043.4	1044115
Discovery Creek, LL Trib. to Nansen Creek	Brian McCarthy	2014-0210	Present	256398.6	852029.9
Seymour and Cariboo Creek	Derek Dodge	2014-0211	Present	257658.8	873365
Black Hills Creek Trib. of Stewart River	Paydirt Holdings (1982) Ltd.	2014-0214	Present	183964.4	1015526
Hunker Creek Trib. Of Klondike River.	Martin Knutson & John Alton	2014-0217	Present	174145.6	1077145
Eldorado Bench and Valley Project	Beron Placers Ltd.	2014-0218	Present	166359.6	1063758
Hunker Creek & Henry Gulch	Alton John	2014-0224	Present	175748	1075130
Homestake Gulch and Bonanza Creek	Thomas McMahon	2014-0227	Present	170091.7	1066310
Hunker Creek Trib. of Klondike River	John Alton	2015-0001	Future	173323.3	1078114
Allgold Creek Trib. of Flat Creek	John Alton	2015-0004	Future	199974.3	1064938
Sixty Mile River, Ten and Thirteen Mile Creek	No Name Resources Inc.	2015-0012	Future	128763.9	1026496
Nansen Creek Trib. of Nisling River	Johnson Exploration	2015-0014	Future	253322.8	851506.1



Project	Proponent	YESAB ID	Status	Coordinates NAD 83	
				X	Y
UNLLT of Indian River and UNRLT of UNLLT of Indian River	Randy Carey	2015-0015	Future	192255.6	1026590
Bonanza Creek, McKay Gulch and O'Neil Gulch	Alton John	2015-0017	Future	170375.7	1064156
All Gold and Alexander Creek	Marcel Dulac	2015-0019	Future	191756	1061102
Dominion Creek	Gimlex Enterprises Ltd.	2015-0020	Future	199909.2	1035878
Back Creek	45622 Yukon Inc.	2015-0021	Future	257296.7	850552.8
Marten Creek Trib. of Fortymile River	Fortymile Gold Placers	2015-0022	Future	99549.33	1126022
21 Pup, Bergamin Gulch and Hunker Creek	Farleys Machine Inc.	2015-0023	Future	177388.2	1077414
Sulphur Creek	Tunica Placers	2015-0031	Future	183730.3	1054533
Foster Gulch	Devin Gold Exploration	2015-0036	Future	173392.7	1078766
Discovery Creek	Larry Tricker	2015-0037	Future	255693.5	851902.3
Mills Creek Trib. of Black Hills Creek	Chantal Lacelle	2015-0039	Future	185356.6	1010469
McQuesten River Trib. of Stewart River	Steven LeLacheur	2015-0041	Future	257045	1017997
Wounded Moose Creek Trib. of Indian River	Randy Carey	2015-0042	Future	194943.3	1027771
Unnamed Creek Trib. of Seymour Creek	Tom Banks	2015-0044	Future	259137.8	873517.9
Sonora Gulch Trib. of Hayes Creek	George Wilson	2015-0045	Future	217101	919884
Dominion Miner's Gulch	Adrian Hollis	2015-0047	Future	196496.4	1033771
Clear Creek	Marcel Hebert	2015-0050	Future	274545.8	1048230
Big Skookum Gulch and Bonanza Creek	Ivan Daunt	2015-0053	Future	165953.4	1066069
McQuesten	Jerry Reid	2015-0054	Future	257571.9	1017554
Sonora Gulch Trib. of Hayes Creek	Morris George	2015-0057	Future	185542.7	1061752
Hunker Creek Trib. of Klondike River	Bernie Kreft	2015-0061	Future	182845.3	1071032
Sulphur Creek and No Name Pup	Paydirt Holdings (1982) Ltd.	2015-0064	Future	190963.9	1037995
No Name Creek	Simon Tourigny	2015-0066	Future	147010	1066673
Frisco Creek Trib. of Yukon River	New Age Mining Inc.	2015-0073	Future	148301.1	988250

Project	Proponent	YESAB ID	Status	Coordinates NAD 83	
				X	Y
Steele & Montana Creek Trib. of Indian River	16406 Yukon Inc.	2015-0077	Future	176438.4	1027018
McQuesten	Patrick McCaighy Mining Corp.	2015-0088	Future	258967.9	1019051
Trib. of Bonanza Creek	Beron Placers Co. Ltd.	2015-0090	Future	168634.6	1060525
Boliden Creek Trib. of Big Creek	Warde Michael & Mike Warde	2015-0092	Future	93545.53	1088163
Boliden Creek Trib. of Big Creek	Warde Michael & Mike Warde	2015-0092	Future	253781.4	880673.3
Glacier Creek Trib. of Big Gold Creek	McDougall Michael	2015-0093	Future	253781.4	880673.3
Glacier Creek Trib. of Big Gold Creek	McDougall Michael	2015-0093	Future	93545.53	1088163
Eldorado Creek, Glacier and 27 Gulches	Farleys Machine Inc.	2015-0109	Future	167855.4	1062390
Eldorado Creek, Glacier and 27 Gulches	Farleys Machine Inc.	2015-0109	Future	166794.1	1062948
Trib. of Flat Creek	Yun Long Zhang	2015-0125	Future	202727.9	1060142
Bonanza Creek and Ready Bullion Gulch	Danielson Steve	2015-0136	Future	175447.5	1061835
Placer Mine - Bonanza Creek	Larry Beyer	2015-0138	Future	169178.2438	1064844.67
Placer Mine - Eureka Creek Right Fork	Fine Gold Resources Ltd.	2015-0140	Future	183592.4779	1025509.159
Placer Mine Admendment - Unnamed Tributary to Maisy May Creek	Arthur Christiansen	2015-0149	Future	175065.3309	1005424.748
Placer Mine - Ruby Creek and Indian River East Block	Northern Exposures Inc.	2015-0150	Future	177110.7388	1043681.193
Placer Mine - Sixty Mile, California, Boucher, fish and Fifty Mile Creeks	Sixty Mile Placers Ltd.	2015-0157	Future	117123.0607	1083132.07
Class 4 Placer Mine - Rude Creek	Andre Fournier	2015-0158	Future	186024.8631	924044.0252
Australia Creek Placer Mining	Deryk Law	2015-0164	Future	102950.1324	1100869.606
Placer Mine - Upper Bonanza Creek	Chesla McGee	2015-0165	Future	174557.4165	1063805.657
Placer Mining Indian River - Golden Gate Project	Joel Gagne	2015-0166	Future	189000.7202	1027225.17
Placer Mine Renewal, Dome Creek, Quad 115 O/07	D. Fendrick & E. Pahl	2015-0172	Future	183821.3226	1011091.193
Class 4 Placer Mine - Barker Creek	Schmidt Mining	2015-0173	Future	176915.7771	976664.0742

Project	Proponent	YESAB ID	Status	Coordinates NAD 83	
				X	Y
Placer Mine - UNLLT of Sixty Mile River	Yukon Exploration Green Gold Inc.	2015-0176	Future	115114.7402	1096638.346
California Creek Placer Mine - Eos Property	Yukon Exploration Green Gold Inc.	2015-0177	Future	176438.4138	1027018.099
Placer Mine - Tramonto	Yukon Exploration Green Gold Inc.	2015-0179	Future	195499.1046	1067925.48
Placer Mine - Pan Property	Yukon Exploration Green Gold Inc.	2015-0180	Future	168330.4824	1077385.795
Placer Mine - #24 Pup, right Fork, Hunker Creek	Gerald and Elizabeth Anherth	2015-0182	Future	186194.0041	1063226.306
Class 4 Placer Mine - Eldorado Creek	535969 Yukon Inc.	2015-0183	Future	166371.2348	1065506.243
Placer Mine - Almeda Pup	Clifford Pepper	2015-0185	Future	191881.3942	1054775.629
Placer Mine - Rosebute Creek	Paydirt Holding (1982) Ltd.	2015-0190	Future	156213.9824	1021263.312
Placer Mine - Upper Lovett Gulch, Quad 116B/03c	Sybren M Van Rooijen	2015-0191	Future	165928.7585	1076988.746
Placer Mine Amendment - Dominion Creek	Joel Gagne	2015-0196	Future	188197.945	1056448.912
Class 4 Placer Mine - Hayes Creek	Pure Exploration	2015-0197	Future	216047.1397	920116.2571
Placer Mining - Project LA on the Indian River near Montana Creek	Tamarack Inc.	2015-0198	Future	180104.548	1039696.534
Placer Mine - Hunker Creek	Kelly Tompson	2015-0202	Future	186139.5975	1067915.35
Placer Mine Amendment - Little Blanche Creek	Bernie Kreft	2015-0203	Future	173896.223	1057925.703
Combined Placer Projects 2015-0189 2015-0206- Upper and North Fork Henderson Creek	Hayden Cowan	2015-0207	Future	172627.3102	1010222.059
Placer Mine - Black Hills Creek and Tributaries	Rod Smith	2016-0001	Future	181027.9983	1019436.322
Dominion Bench	Marcel Herbert	2016-0003	Future	194760.2552	1030974.78
Swede Creek	Yukon Exploration Green Gold Inc.	2016-0006	Future	126470.346	1100545.944
Placer Mine - Minneaplis and Principal Creek	Rod Frederickson	2016-0010	Future	146428.8088	984895.0696
Placer Mining Operation on Sparkling Creek Tributary to Yukon River	43681 Yukon Inc.	2016-0012	Future	163511.1535	958250.4346

Project	Proponent	YESAB ID	Status	Coordinates NAD 83	
				X	Y
Scroggie Creek Placer Mine	True North Gold Ltd.	2016-0013	Future	192139.1412	972194.3659
Matson Creek Placer Project	500722 N.B. Ltd.	2016-0015	Future	100643.996	1028985.409
Placer Mine - Victoria Gulch and 13 Pup	Thomas McMahon	2016-0020	Future	171461.7314	1063058.486
Placer Mine on Pure Gold Creek	Ron Ruman	2016-0022	Future	166596.866	1074179.89
Amendments to Class 4 Placer Mine - Vancouver Creek	Wesley Gwilliam	2016-0024	Future	273502.0708	1026973.71
Placer Mine - Glacier Creek	Michael Cope	2016-0028	Future	90365.87928	1088974.684
Class 4 Placer Mine	George Wilson	2016-0031	Future	261528.9036	871116.4579
Placer Mine on Forty Nine gulch	Hans Algotsson	2016-0036	Future	164852.9007	1072168.327
Class 4 Placer Mine - Kate Creek (Warrick)	Kate Warrick	2016-0044	Future	77747.66465	982780.2857
Placer Mine - Golden Gulch (Stardust Property)	Sandro Frizzi	2016-0046	Future	167675.7362	1059373.388
Placer Mine - 65 Pup	Lary Old	2016-0054	Future	261772.1999	1046165.986
Placer Mine - 8 Above Pup	Don Ruman	2016-0058	Future	175122.0047	1072726.721
Placer Mine - Lower Hunter Creek	Ace Placer Mines	2016-0060	Future	178669.1629	1074780.517
Class 4 Placer Mine - Canadian Creek	2001 Yukon Inc.	2016-0071	Future	180230.5201	938803.8177
Placer Mine – Unnamed Tributary to Dominion Creek	Evengii Ivanov	2016-0073	Future	201028.4995	1048871.435
Placer Exploration - Sulphur Creek	Bernie Kreft	2016-0079	Future	192633.6002	1037202.273
Placer Mine - Trilby Gulch	Don Ruman	2016-0089	Future	183285.9675	1071530.548
Placer Mine - Scribner Creek	Frank Ireland	2016-0093	Future	192139.6589	1031018.852
Placer Mine - Klondike River, East Bench, The Dome	Darrel Casey	2016-0118	Future	164671.1926	1080811.566
Placer Mine - Bonanza Creek and Rainbow Gulch	Bryan Pitman	2016-0125	Future	174590.8747	1063070.362
Class 3 Placer Mine - New Crossing Area	Robert Stirling	2016-0126	Future	264656.7576	1012768.194
Placer Mine - Boucher Creek	Bernd Schmidt	2016-0134	Future	115085.3375	1080526.871
Placer Mine - Hale Creek	Richard Zimmer	2016-0146	Future	159720.1794	1090289.328

Project	Proponent	YESAB ID	Status	Coordinates NAD 83	
				X	Y
Placer Mine Admendment - EOS Property, UNLLT of Sixty Mile River	Bruce McArthur	2016-0148	Future	115114.7402	1096638.346
Placer Mine Admendment- Hunker Creek, Km 702 of Klondike Hwy	John Alton	2016-0159	Future	173323.255	1078113.603
Placer Mine at Lovett Gulch	Robert Nicholson	2016-0167	Future	165209.9141	1077197.846
<b>Quartz Mining</b>					
Wolverine Mine	Yukon Zinc Corp.	Pre-YESAA	Past	626154.5	771765.3842
Clinton Creek Abandoned Mine	Government of Yukon	-	Abandoned	106585.7	1132375.953
Faro Abandoned Mine	Government of Yukon	-	Abandoned	455565.2	859768.2301
Ketza Abandoned Mine	Yukon Government	-	Abandoned	511028.7	783549.7046
Moosehorn	1200991 Alberta Ltd.	2006-0011	Present	74210.06	976970.2201
Cheyenne	Logan Resources Ltd.	2006-0088	Present	222331.6	1103756.032
Sonora Gulch	Schulze Carl	2006-0158	Present	218290.2	918194.1377
CN	Klondike Silver Corp	2006-0246	Present	96970.19	1074416.772
Idaho Creek	Golden Predator Canada Corp.	2007-0050	Present	191399.3	929371.9477
Kit	Zinccorp Resources Inc.	2007-0056	Present	186428.8	1161088.945
Lucky Joe	Redtail Metals Corp.	2007-0058	Present	151332.5	1029562.569
Clear Creek	Curlew Lake Resources Ltd.	2007-0062	Present	262228.4	1046645.809
Hopeful	Cascade Resources Ltd.	2008-0010	Present	266863.6	1064750.037
Michelle	Strategic Metals Ltd.	2008-0012	Present	253449.5	1175846.072
Shell Creek	Logan Resources Ltd.	2008-0054	Present	122211.6	1146865.299
Heidi	Logan Resources Ltd.	2008-0062	Present	254055.6	1107584.359
OG	Full Metal Minerals Ltd.	2008-0082	Present	146197.2	1171976.7
Klaza	ATAC Resources Ltd.	2008-0086	Present	252570.3	856481.481
J.A.E.	Klondike Star Mineral Corporation	2008-0128	Present	184852.2	1057929.584

Project	Proponent	YESAB ID	Status	Coordinates NAD 83	
				X	Y
Toni	Radius Gold Inc.	2008-0177	Present	99793.01	1083847.003
Boulevard	Silver Quest Resources Ltd. (currently owned by Independence Gold Corp.)	2008-0209	Present	142682.3	946136.0482
MacTung Tungsten Mine	North American Tungsten Corporation Ltd.	2008-0304	Future	614104	979449.9585
Rod	Radius Gold Inc.	2009-0076	Present	92160.84	1084195.557
Red Mountain	Regent Ventures	2009-0092	Present	293154.9	1062773.659
Caribou Creek	Harris Bill	2009-0096	Present	256985.6	871772.0769
Carmacks Copper	Copper North Mining Corp	2009-0118	Present	283335.4	876210.8637
Carmacks Copper	Newton Geoff	2009-0118	Present	272949.5	892373.0644
Antimony Mountain	Golden Predator Canada Corp.	2009-0126	Present	223369.8	1101866.688
Panorama	Golden Predator Canada Corp.	2009-0127	Present	238031	1077499.275
Eureka	Golden Predator Canada Corp.	2009-0128	Present	184119.6	1020805.556
Brewery Creek	Alexco Resource Corp.	2009-0135	Past	219631	1075448.156
Tik	Stakeholder Gold Corp.	2010-0017	Present	167998.9	961565.5604
Mick	Strategic Metals Ltd.	2010-0037	Present	114491	1116382.428
Longline	Aldrin Resources Corporation	2010-0060	Present	74135.78	985594.961
Selwyn	Selwyn Chihong	2010-0072	Present	647006.9	902962.7963
JP, Ross, Yellow, RP	Kinross Gold Corporation	2010-0073	Present	162773.6	1006671.328
Touleary	Arcus Development Group	2010-0075	Present	166171.5	963759.5833
Green Gulch	Arcus Development Group	2010-0076	Present	152057.3	975249.5071
Dan Man	Arcus Development Group	2010-0077	Present	152384.9	955977.0868
Coffee, Cream, Kirkman	Kaminak Gold Corp.	2010-0087	Present	156688	946446.7382
Prospector Mountain	Tarsis Resources Ltd.	2010-0088	Present	223598.7	895040.8138
Red Mountain Ice	AM Gold Inc.	2010-0096	Present	291689	1059784.839

Project	Proponent	YESAB ID	Status	Coordinates NAD 83	
				X	Y
Toro	Dawson Gold Corp.	2010-0097	Present	219350.1	906232.4166
Mount Nansen	Nantawa Resources Inc.	2010-0100	Present	256468	850315.8899
60 Mile	Radius Gold Inc.	2010-0130	Present	92308.15	1085941.484
River	Anglo-Canadian Uranium Corp.	2010-0138	Present	162266.7	996721.4182
YK	Anglo-Canadian Uranium Corp.	2010-0139	Present	156779.6	1001024.74
White Gold	Kinross Gold Corporation	2010-0185	Present	148724.1	983958.2995
Minto Copper Mine	Capstone Mining Corp.	2010-0198	Present	256463.5	912755.5097
Eagle Gold Mine	Victoria Gold Corp.	2010-0267	Future	341928.4	1065160.345
Klaza	Rockhaven Resources Ltd.	2011-0007	Present	247943	860154.1443
Coffee Creek	Kaminak Gold Corp.	2011-0019	Present	160405.1	947339.7018
Whiskey	Smash Minerals	2011-0022	Present	184980.3	993162.2963
Betty	Ethos Capital Corp.	2011-0047	Present	191065.2	936116.8479
Wolf	Ethos Capital Corp.	2011-0048	Present	111677.7	972308.5277
Tinta Hill	Harris Bill	2011-0056	Present	267410	872851.6137
Boulevard	Independence Gold Corp.	2011-0077	Present	139775.5	950063.7685
Wellgreen	Wellgreen Platinum	2011-0083	Present	125908.3	794973.4824
Ind	Aldrin Resources Corporation	2011-0091	Present	151799.6	1058735.798
Canadian Creek	Castillian Resource Corp.	2011-0094	Present	170849.9	932925.2047
Sonora Gulch	Northern Tiger Resources Inc.	2011-0101	Present	216049	919136.4343
Hen	Ethos Capital Corporation	2011-0111	Present	157613	1004255.466
Freegold	Northern Freegold Resources Ltd.	2011-0124	Present	260084.9	875706.9437
Ida Oro	Ryan Gold Corp.	2011-0127	Present	249298.6	1084658.178
Bishop, Dan, Rosebute, Wounded Moose	Taku Gold Corp.	2011-0132	Present	176032.9	1031837.007
Tombstone	Horn	2011-0134	Present	205336.2	1120586.489

Project	Proponent	YESAB ID	Status	Coordinates NAD 83	
				X	Y
Dime	Stina Resources Ltd.	2011-0185	Present	131511.3	1024512.685
Clear Creek	Golden Predator Canada Corp.	2011-0216	Present	274083.4	1048522.122
Dade	Wolverine Metals Corp.	2011-0286	Present	260885.2	855125.199
Aurchem	Aurchem Exploration Ltd.	2011-0297	Present	257020.7	859716.9833
Dominion Creek	Gimlex Enterprises Ltd.	2012-0008	Present	187402.4	1040572.688
King Solomon`s Dome/Dominion Properties	Kestrel Gold Inc.	2012-0014	Present	187000.3	1053077.417
Gold Run and Gulf Properties	Kestrel Gold Inc	2012-0018	Present	193974.6	1033086.047
Charlotte Property	Ansell Capital Corp.	2012-0022	Present	254565.1	850370.8924
Etzel Property	Great Bear Resources Ltd.	2012-0023	Present	255051.8	855643.597
Mike Lake	Inform Resources Corp	2012-0030	Present	235188.8	1096674.74
Money	White Pine Resources Inc.	2012-0040	Present	128979.7	1040689.824
Flume	Ryan Gold Corp.	2012-0064	Present	125670.8	1020125.934
QV Property	Comstock Metals Ltd.	2012-0071	Present	145461.7	1000332.778
Bridget	Ethos Capital Corp.	2012-0081	Present	194312.8	947996.2269
Mahtin Property	Ryan Gold Corp.	2012-0085	Present	288291.5	1045649.48
Brewery Creek	Golden Predator Canada Corp.	2012-0091	Present	221953.6	1074172.006
Mariposa Project	Pacific Ridge Exploration Ltd.	2012-0099	Present	198725.5	957951.7191
Henderson Property	Independence Gold Corp.	2012-0119	Present	158707.3	1018259.562
Big Creek	Teck Resources Limited	2012-0138	Present	227408.7	902115.7712
Squid East	Metals Creek Resources Corporation	2013-0023	Present	98211.9	1034915.827
Loonie	Geo Zone Exploration Limited	2013-0041	Present	145773.8	1035940.708
Kina Claim	Foy Kenneth	2013-0064	Present	92000.55	1101622.094
Connaught	Atac Resources Ltd.	2013-0108	Present	96297.54	1074668.452
Stu Project	Harris Bill	2013-0120	Present	275909.1	887296.3789



Project	Proponent	YESAB ID	Status	Coordinates NAD 83	
				X	Y
Casino Mine	Casino Mining Corp.	2013-0127	Future	183066.8	930942.5907
Eastern Keno Hill Silver District, including: Keno Hill, Bellekeno, Flame, and Moth.	Alexco Resources Corporation	2013-161	Present	356608.2	1053008.204
Seymour	Northern Freegold Resources Ltd.	2014-0025	Present	257640.7	878015.33
Canopus	Sumac Mines Ltd.	2014-0046	Present	220246.9	824057.3831
Betty Hayes	Canterra Gold Inc	2014-0114	Present	204871.5	931780.902
Kudz Ze Kayah	BMC Minerals	2015-0028	Future	602845.1	777331.1447
Revenue	Northern Freegold Resources Ltd.	2015-0046	Future	250591.4	880838.0633
Carmacks Copper	Doug Ramsey	2015-0069	Future	282760	880579.1207
Lonestar	Klondike Gold Corp.	2015-0071	Future	172345.6	1063115.905
Hoochekoo	Bill Harris	2015-0123	Future	280087.8	884091.5449
Class 3 quartz Exploration - Klaza Property	Rockhaven Resources Ltd.	2015-0148	Future	247887.7952	859235.7728
Class 3 Quartz Exploration - CD Property	Strategic Metals Ltd.	2015-0187	Future	225735.1418	852981.7058
Class 3 Quartz Exploration - East Fork Project	Glenn Hartley	2015-0199	Future	74232.12998	977022.0896
Class 3 Quartz Exploration - Red Mountain ICE Project	Ryan Coe	2015-0208	Future	294949.1092	1058184.615
Touleary Property - Quartz Exploration	Arcus Development Group Inc.	2016-0043	Future	165975.9515	958611.3789
Class 3 Quartz Exploration - Tinta Hill	Triumph Gold Corp	2016-0053	Future	267968.5935	872114.6929
Class 3 Quartz Exploration - 000 Property	Doug Eaton	2016-0055	Future	212659.4596	896098.3508
<b>Settlements</b>					
Land Application – Gibson	Lance Gibson	2006-0043	Present	165153.6	1079580
Lot Enlargement	Brad Callison	2006-0054	Present	165062.6	1079686
Rural Residential Land Application	Eric Dubac	2006-0066	Present	185483	1079805
Land Application	Michael Vincent	2006-0092	Present	165614	1079888
Land Application – Rock Creek – W. Gavin & R. Barron	Wayne Gavin	2006-0196	Present	178841	1079988

Project	Proponent	YESAB ID	Status	Coordinates NAD 83	
				X	Y
Tr'ondëk Hwëch`in Quarry Application	Marta Selassie	2006-0227	Present	167048.6	1078968
Land Application	Don Reid	2006-0269	Present	178662.6	1079854
Rural Residential Land Application	Eric Dubac	2006-0295	Present	185103	1080035
Commercial Land Development – Sawmill Site – Stewart Crossing	Matthew Carpenter	2007-0175	Present	291073.5	994293.5
Land Application 20071608 Rural Residential	Dawn and Chad Dyce	2007-0237	Present	164782.9	1082214
Rock Creek Subdivision Lot Proposal	Donovan McGlaughlin	2008-0007	Present	178380.6	1079683
Land Application	Tony Beets	2008-0020	Present	166063.4	1079182
Minto Temporary Construction Camp	Adam Budzinski	2008-0051	Present	278939.2	906581.5
Industrial Lot Development	Ralph Nordling	2008-0059	Present	165995	1079486
Dredge Pond Road Access	Suzanne Guimond	2008-0067	Present	166751.4	1078692
Selkirk First Nation Long Term Sewage Disposal Facility Geotechnical Investigation	Jillian Chown	2008-0103	Present	291006	929175.4
Palace Grand Theatre Foundation Stabilization	Trina Buhler	2008-0105	Present	162835.7	1082526
Lot Enlargement of Lot 1068	Ken Bach	2008-0111	Present	165301.6	1079490
Little Salmon Carmacks First Nation - New Residential Subdivision Pocket Park	Jillian Chown	2008-0149	Present	301311.2	850523
Dyce Rural Residential Land Application	Dawn and Chad Dyce	2008-0168	Present	173011.4	1078048
Rock Creek Subdivision Land Application	Sylvain Brousseau	2008-0224	Present	178786	1080175
Rural Residential	Micah Mercier	2008-0240	Present	280678.2	1001950
Rural Residential Spot – Km 22 Dempster Highway	Clara Lewthwaite	2008-0247	Present	206275.8	1085019
Commercial Woodlot Development: Minto Mine Road	Fred Green	2009-0028	Present	271559.9	908006.1
Construction of a 2 pole service on Hunker Creek Road	Brian Power	2009-0033	Present	178487.5	1075479
Callison Industrial Subdivision – phase 5	Yukon Government – COM	2009-0137	Present	164854	1079707

Project	Proponent	YESAB ID	Status	Coordinates NAD 83	
				X	Y
Former Territorial Court House NHS regrading	Parks Canada	2009-0141	Present	162235.2	1081758
Little Gold Border Station – Staff Housing	Canada Border Service Agency	2009-0169	Present	87109.22	1094262
Dawson Dome Gravel Pit Subdivision	Yukon Government – COM	2009-0200	Present	163187.3	1080949
Knutson Land Application - Hunker Creek	Martin Knuston	2009-0208	Present	175502.4	1076809
Land Application – Henderson Corner	Davy Brandon	2009-0213	Present	183279.1	1076577
Little Salmon Carmacks First Nation Truck Fill Station	Jillian Chown	2010-0027	Present	302351.7	850578.3
Dawson City Hospital	Dawson City Hospital	2010-0047	Present	162551.6	1081786
Commercial Land Application North of Klondike Hwy Across from Bonanza Road	Mike Smith Contracting	2010-0092	Present	164105.8	1080855
Rural Residential Land Application near Henderson Corner	Eric Dubac	2010-0093	Present	186880	1078935
Dawson City Dyke Revitalization	Marta Selassie	2010-0120	Present	162415.2	1082306
Pelly Crossing Rural Residential Land Application	Juanita Wood	2010-0144	Present	292007.1	932978.5
Residential Land Development – Site S126B Dawson	MaryAnn Knuston	2010-0154	Present	175281.9	1078050
Yukon College Community Campus, Pelly Crossing	Yukon Government – HPW	2010-0200	Present	292007.1	932978.5
Rural Residential Land Application - 8km on Dempster Hwy	Allyson Freeney	2010-0212	Present	202787.1	1071785
Commercial Application – Pelly Crossing	Juanita Wood	2010-0238	Present	292007.1	932978.5
Enlargement of Lot 1071	Frank Narozny	2011-0117	Present	165351.8	1079385
Repeater tower/pole installation	Yukon Energy Corporation	2011-0155	Present	305280	841430.5
Rural Residential Land Application, near km 9 of Dempster Highway	Martin Leaf, Eveline Topfmeier	2011-0235	Present	202823.6	1073658
Lot Enlargement – Existing Helicopter Base Location	Fireweed Helicopters Ltd.	2012-0103	Present	165567.2	1079217
Bear Creek Area Land Application	Wayne and Beverly Fischer	2012-0155	Present	171504.9	1078069

Project	Proponent	YESAB ID	Status	Coordinates NAD 83	
				X	Y
South Paraglider Launch – Improvement Proposal	Yukon Association of Paragliders and Hang Gliders	2013-0022	Present	164585.5	1082821
Bank of Commerce National Historic Site Stabilization	City of Dawson	2013-0122	Present	162541.1	1082460
Dawson City – Flood Control	Yukon Government – DB	2014-0129	Present	162694.3	1081012
Palace Grand Theatre Renovations	Hugh Copland	2016-0085	Future	162835.691	1082526.013
Stewart Crossing Fibre Repeater Site	Don Ruman	2016-0098	Future	291451.2395	993781.5836
<b>Transportation</b>					
Highway Realignment and Riverbank Protection, Km 116 Dempster Highway	Yucan Planning	2006-0008	Present	224622.5	1164195
Transportation - Access Roads - Foster Gulch	Randy Carey	2007-0077	Present	172807.1	1078637
Minto Burn Commercial Fuelwood Timber Harvesting Project	Scott Cole	2007-0187	Present	289915.1	888747
George Black Ferry landing maintenance	Colin MacKenzie	2008-0041	Present	162991.4	1083046
Road Access to Church Lot	Jerry Kruse	2008-0139	Present	301984	849274.5
Beaver Dam Creek Culvert Replacement Project, Km 614, Klondike Highway	Yukon Government – HPW	2009-0038	Present	241276.5	1042198
North Klondike Highway Km 342.9: Ten Mile Creek Culvert Replacements	Yucan Planning	2009-0061	Present	305242.6	837688.3
Lena Joes Road for Fish Camp	Lena Joe	2009-0112	Present	292007.1	932978.5
Milly Johnsons Road for Fish Camp	Milly Johnson	2009-0113	Present	292007.1	932978.5
Karen and Tara Roberts Road for Fish Camp	Karen and Tara Roberts	2009-0115	Present	292007.1	932978.5
Darrin Isaacs Road for Fish Camp	Darrin Isaac	2009-0120	Present	279731.9	900525.6
Road to Virginia and David Bennette Fish Camp	David Bennette	2009-0153	Present	292007.1	932978.5
Nordenskiold River Bridge Replacement	Yukon Government – HPW	2009-0182	Present	300887.9	850883.1
Lower Crooked Creek Bridge Crossing	Travis Ritchie	2010-0102	Present	290211.5	993512.8
Bear Creek Road Repair	Parks Canada	2010-0125	Present	171525.1	1077626

Project	Proponent	YESAB ID	Status	Coordinates NAD 83	
				X	Y
Placement of rip rap along the Dempster Highway and the Blackstone River	Yukon Government – DB	2011-0023	Present	222346.1	1156876
Too Much Gold culvert replacement, km 670.3 North Klondike Highway	Yukon Government – DB	2011-0054	Present	196564.4	1067129
Klondike Access Road to Claims	Charlie Brown	2011-0191	Present	170329	1078360
YTMA/ C-3B Site Preparation	YFN Government – Tr'ondëk Hwëch'in	2011-0198	Present	168036.5	1079137
Allgold Creek Culvert Replacement Project	Yukon Government – DB	2012-0056	Present	200841.4	1065040
Laskey Access	Tracey Jacobs	2012-0062	Present	194986.2	1041118
North Klondike Highway km 668 & 669 Erosion Control Project	Yukon Government - DB	2012-0148	Present	197611.7	1067137
Tatchun River Bridge replacement	Yukon Government – DB	2012-0188	Present	302248.7	871382.6
Rowlinson Creek Bridge Rehabilitation	Yukon Government – DB	2012-0215	Present	278762.9	852375
Pelly Crossing Road Upgrade Project	Yukon Government – DB	2013-0045	Present	293176	932916.7
Bridge Repairs - Pelly Ranch Road	Yukon Government – DB	2014-0201	Present	290294.7	933984.2
Winter Road Construction - Casino	Western Copper and Gold	2014-0222	Present	213006.2458	921944.7192
Big Creek Road Development	Schmidt Mining	2015-0051	Future	280243.756	1045504.877
Road Upgrading - Buffalo Lake Road	Diamond Tooth Resources	2015-0076	Future	296703.4031	836924.6799
Henderson Creek Road Development	H.C. Mining	2015-0126	Future	175018.1625	1016998.055
Boucher Creek Road Development	Scott Dewint & Bently Scmid	2015-0152	Future	115419.9864	1077533.769
Erosion Protection - KM 593.8, Klondike Highway (#2)	Yukon Government - DB	2016-0035	Future	247287.4395	1025499.332

Project	Proponent	YESAB ID	Status	Coordinates NAD 83	
				X	Y
<b>Utilities</b>					
Carmacks Water Supply Test Wells	Nichole Speiss	2006-0218	Present	301311.7213	850176.6476
Little Salmon Carmacks First Nation Community Septic Field	Jillian Chown	2006-0171	Present	302054.9039	850621.9671
Continued Operation & Maintenance of Existing Carmacks Wastewater Treatment and Disposal Facility	Nichole Speiss	2006-0261	Present	301899.488	849967.2171
Selkirk First Nation Community Septic Field for Administration Building and Recreation Centre	Jillian Chown	2006-0253	Present	292007.109	932978.5331
Selkirk First Nation Long Term Sewage Disposal Facility	Jillian Chown	2007-0036	Present	292007.109	932978.5331
Dawson Airport CDMA IX Cell Site Build	Northwestel Inc.	2009-0217	Present	176109.2938	1077378.712
Dawson Wastewater Treatment Plant	Catherine Harwood	2009-0222	Present	162361.2866	1081810.506
Village of Carmacks Sewer Collection Laterals	Yukon Government - DB	2011-0065	Present	301508.7622	850035.3472
Northwestel – Fibre Optic Connector	Northwestel Inc.	2012-0054	Present	266039.6744	1014685.534
Rock Creek Community Water Supply Upgrade	Yukon Government – DB	2012-0089	Present	178392.719	1079597.337
City of Dawson Water Licence Amendment for MN10-086	City of Dawson	2013-0098	Present	162356.236	1081752.666
Dawson city Main Force	Yukon Government – COM	2015-0115	Future	162394.3173	1081929.923
Little Salmon Carmacks First Nation Administration Building Septic Field Replacement	YFN Government – Little Salmon Carmacks	2016-0090	Future	302054.9039	850621.9671
Sewage Pit Relicensing - Carmacks	Yukon Government - DB	2016-0107	Future	301688.5423	855565.3563
Sewage Pit Relicensing - Dempster	Yukon Government - DB	2016-0108	Future	198762.0115	1070654.495

Project	Proponent	YESAB ID	Status	Coordinates NAD 83	
				X	Y
<b>Wildlife</b>					
Guide Outfitter Concession Area 11	Private Tenure Holder	-	Present	-	-
Trapline Concession Area 115	Private Tenure Holder	-	Present	-	-
Trapline Concession Area 116	Private Tenure Holder	-	Present	-	-
Trapline Concession Area 54	Private Tenure Holder	-	Present	-	-
Trapline Concession Area 57	Private Tenure Holder	-	Present	-	-
Trapline Concession Area 58	Private Tenure Holder	-	Present	-	-
Trapline Concession Area 61	Private Tenure Holder	-	Present	-	-
Trapline Concession Area 62	Private Tenure Holder	-	Present	-	-

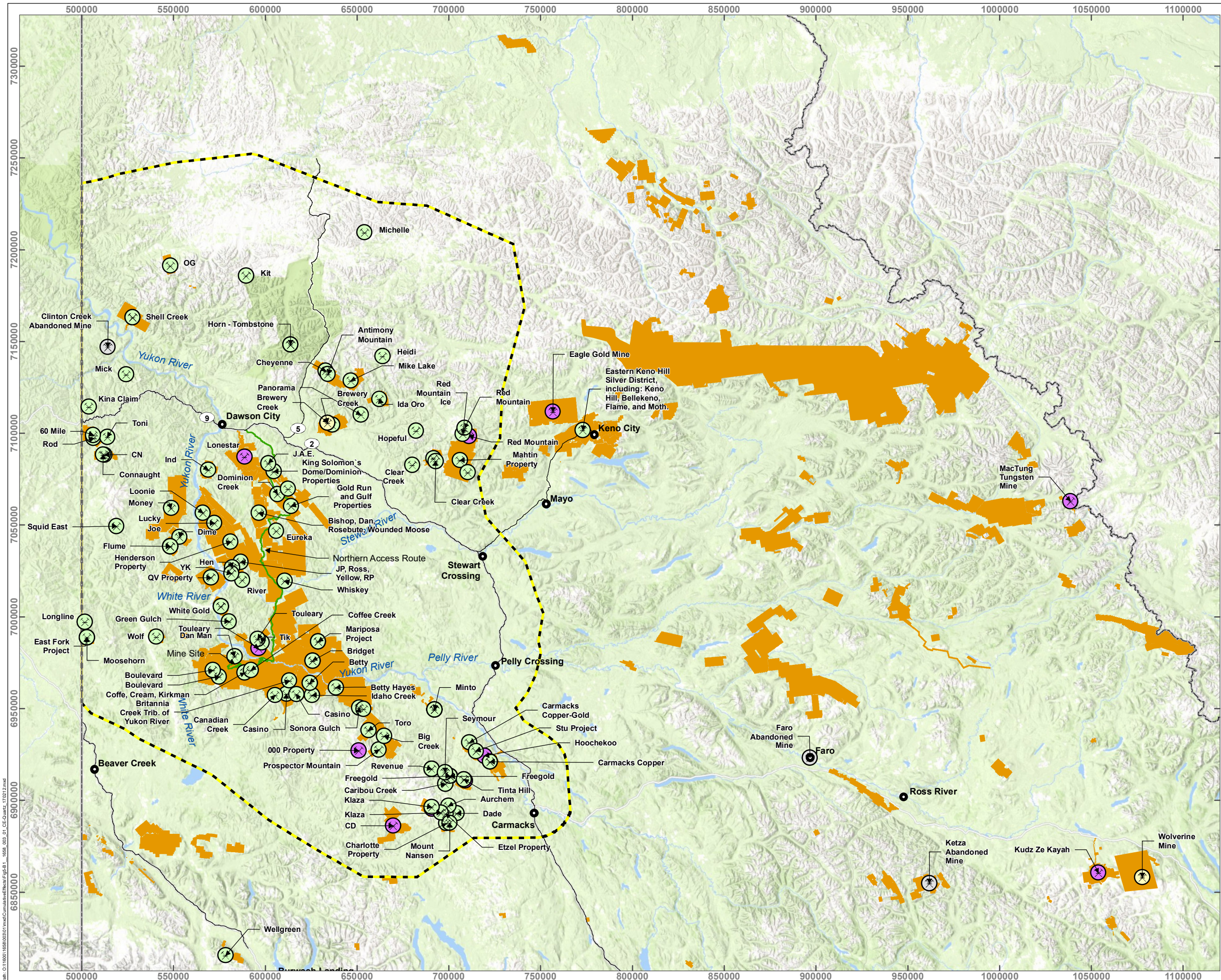
**Note:** This list is built using an export of available project information from the Yukon Environmental and Socio-economic Assessment Board (YESAB) Online Registry. This information was provided by YESAB on Feb 2, 2017 and is inclusive of all Project's that have completed a regulatory review as of January 1, 2017. This list was supplemented with other relevant Projects within the cumulative effects study area that are considered reasonably foreseeable.

**Table 5-B-2 Legend to Projects and Activities Inclusion List**

Item	Description
Status	Past, Present or Future
Categories	Agriculture, Energy, Forestry, Industrial, Placer, Quartz, Settlements, Transportation, Utilities and Wildlife
Corresponding Figures	Figure 5-B1 Quartz Projects Figure 5-B2 Placer Projects Figure 5-B3 Transportation, Utilities and Energy Figure 5-B4 Forestry, Agriculture, Residential and Industrial Areas Figure 5-B5 Game Management, Guide Outfitting and Trapline Concession Areas



# FIGURES



**COFFEE GOLD MINE**

**Cumulative Effects Area - Quartz Mining and Exploration**



- Legend**
- Highway
  - National/International Border
  - Project Footprint
  - ▭ Cumulative Effects Study Area
  - Present Quartz Mining Project
  - Past Quartz Mining Project
  - Future Quartz Mining Project
  - Abandoned Quartz Mining Project
  - Yukon Quartz Claim

**Notes**

1. This map is not intended to be a "stand-alone" document, but a visual aid of the information contained within the referenced Report. It is intended to be used in conjunction with the scope of services and limitations described therein.
2. Quartz projects and claims data received from YESAB in February 2017.

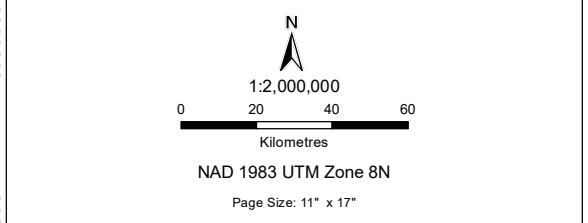
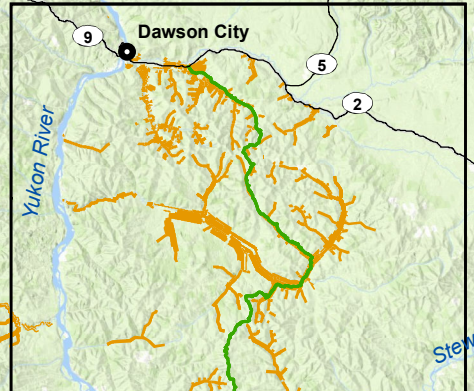
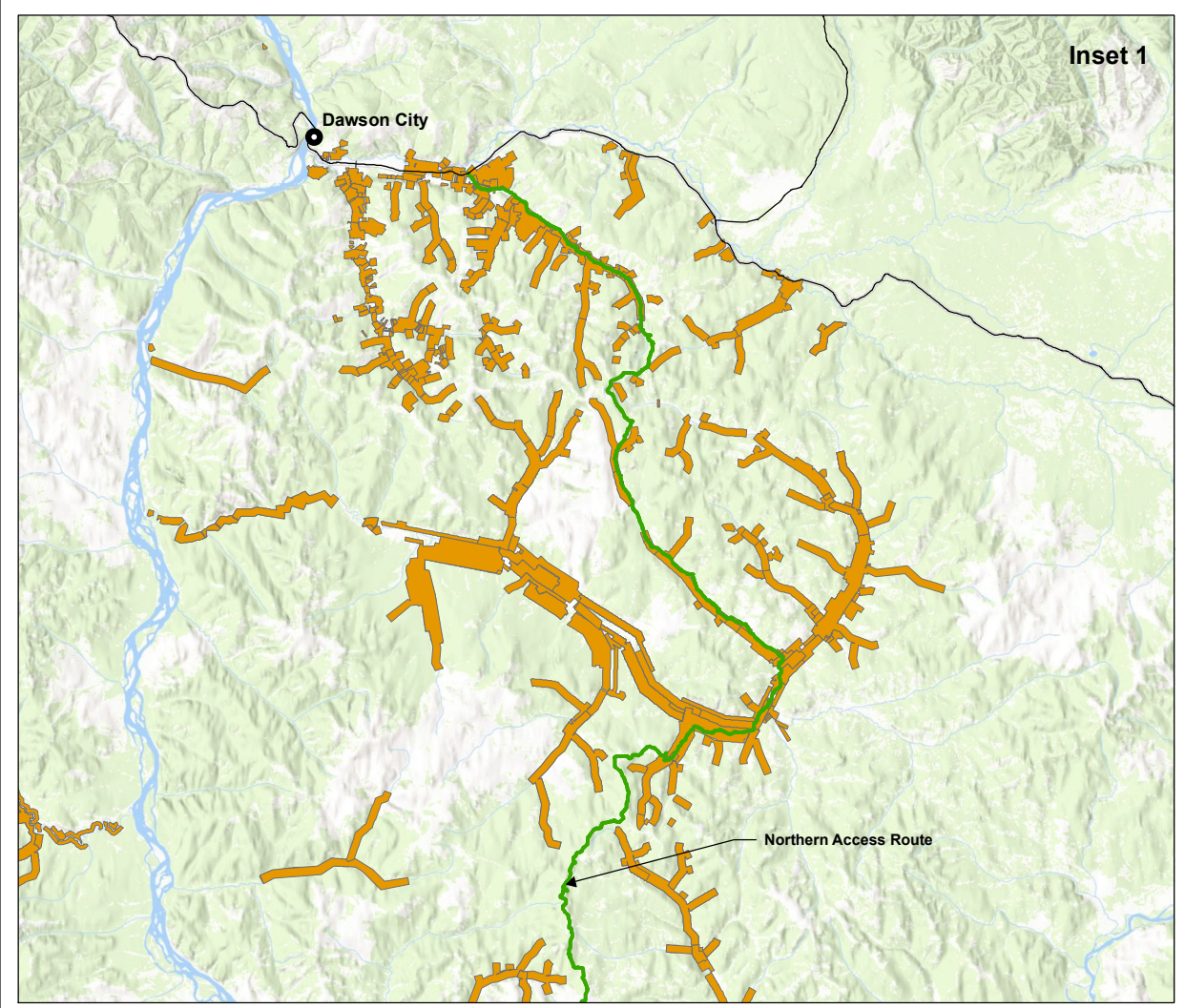
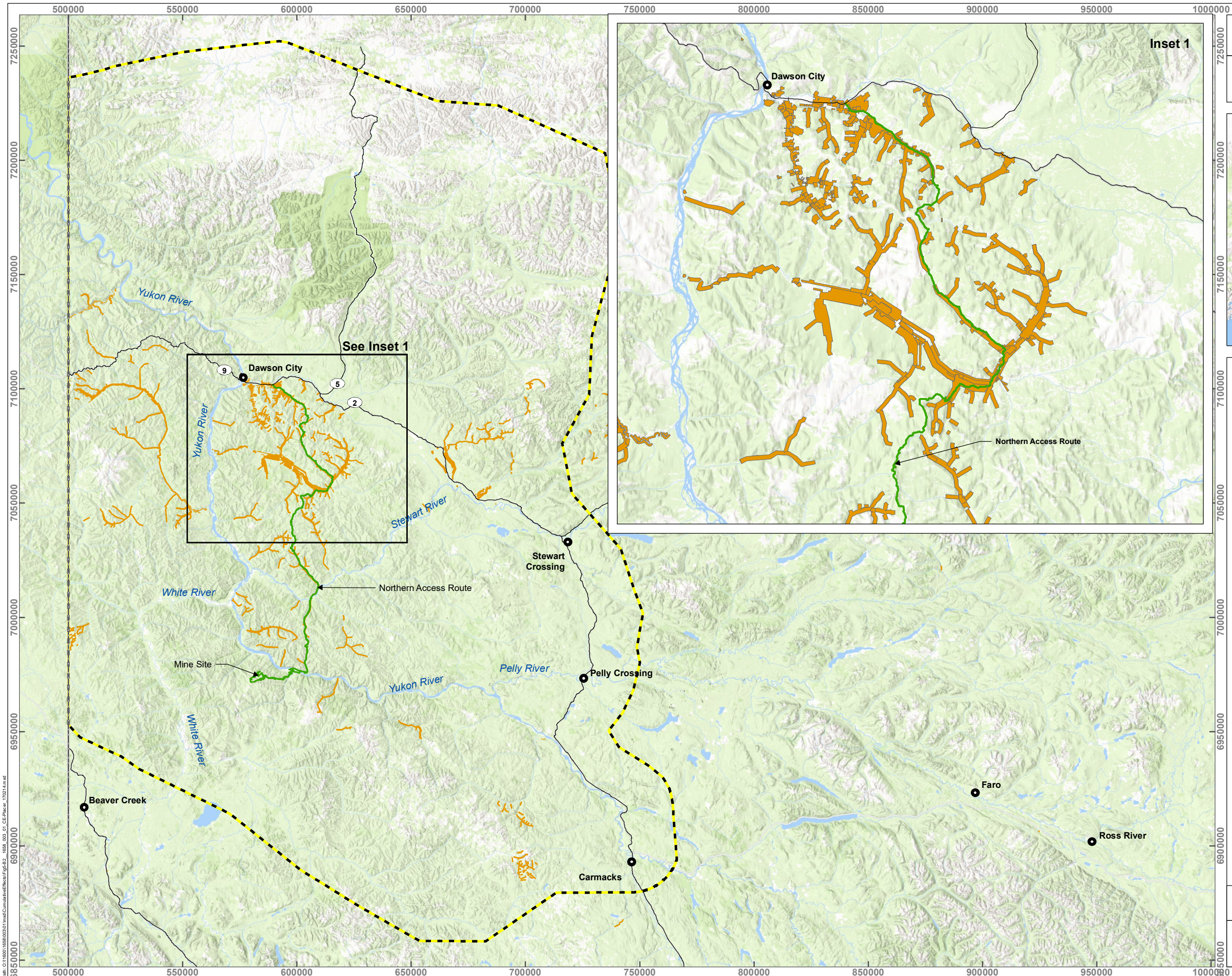


Figure 5B-1	Date: Mar 23, 2017	Drawn by: JS	Reviewed: DP
-------------	-----------------------	-----------------	-----------------



Path: C:\11600116001\11600116001\11600116001\CumulativeEffects\Figs\Fig-5B-1\_1698\_003\_01\_CE\_Quartz\_170312.mxd



**COFFEE GOLD MINE**  
**Cumulative Effects Area - Placer Mining Projects**



- Legend**
- Highway
  - National/International Border
  - ▭ Project Footprint
  - ▭ Cumulative Effects Study Area
  - ▭ Yukon Placer Claim

- Notes**
1. This map is not intended to be a "stand-alone" document, but a visual aid of the information contained within the referenced Report. It is intended to be used in conjunction with the scope of services and limitations described therein.
  2. Placer projects and claims data received from YESAB in February 2017.

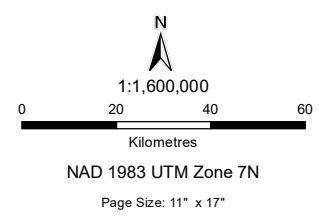
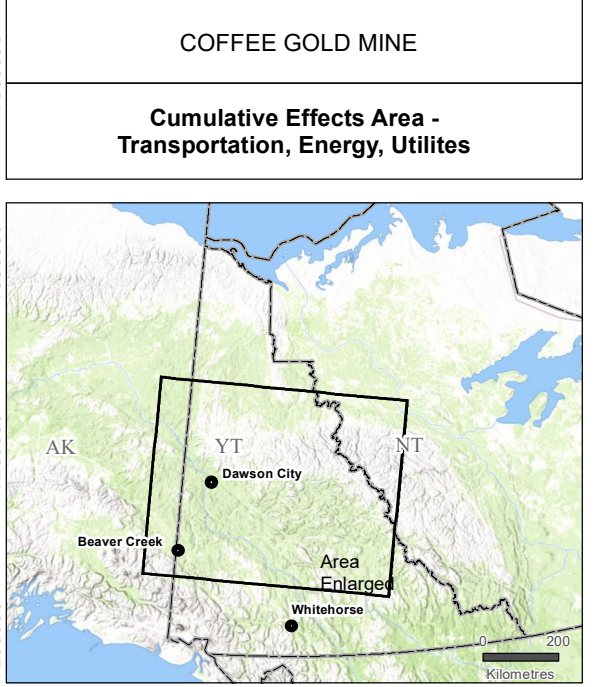
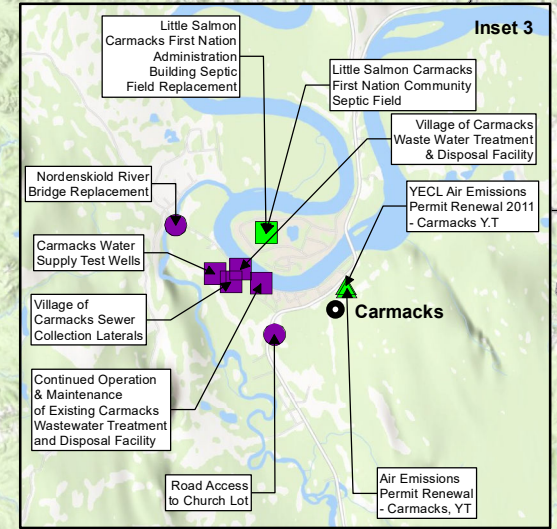
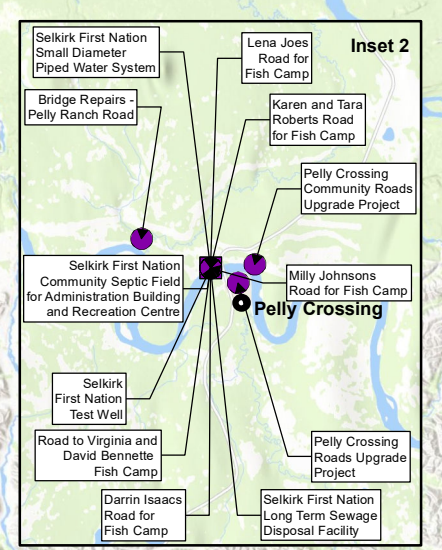
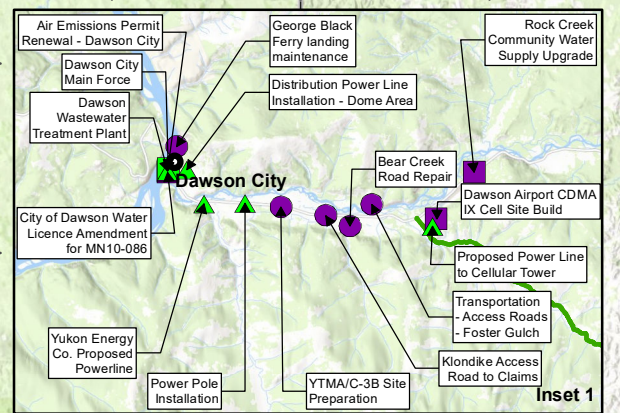
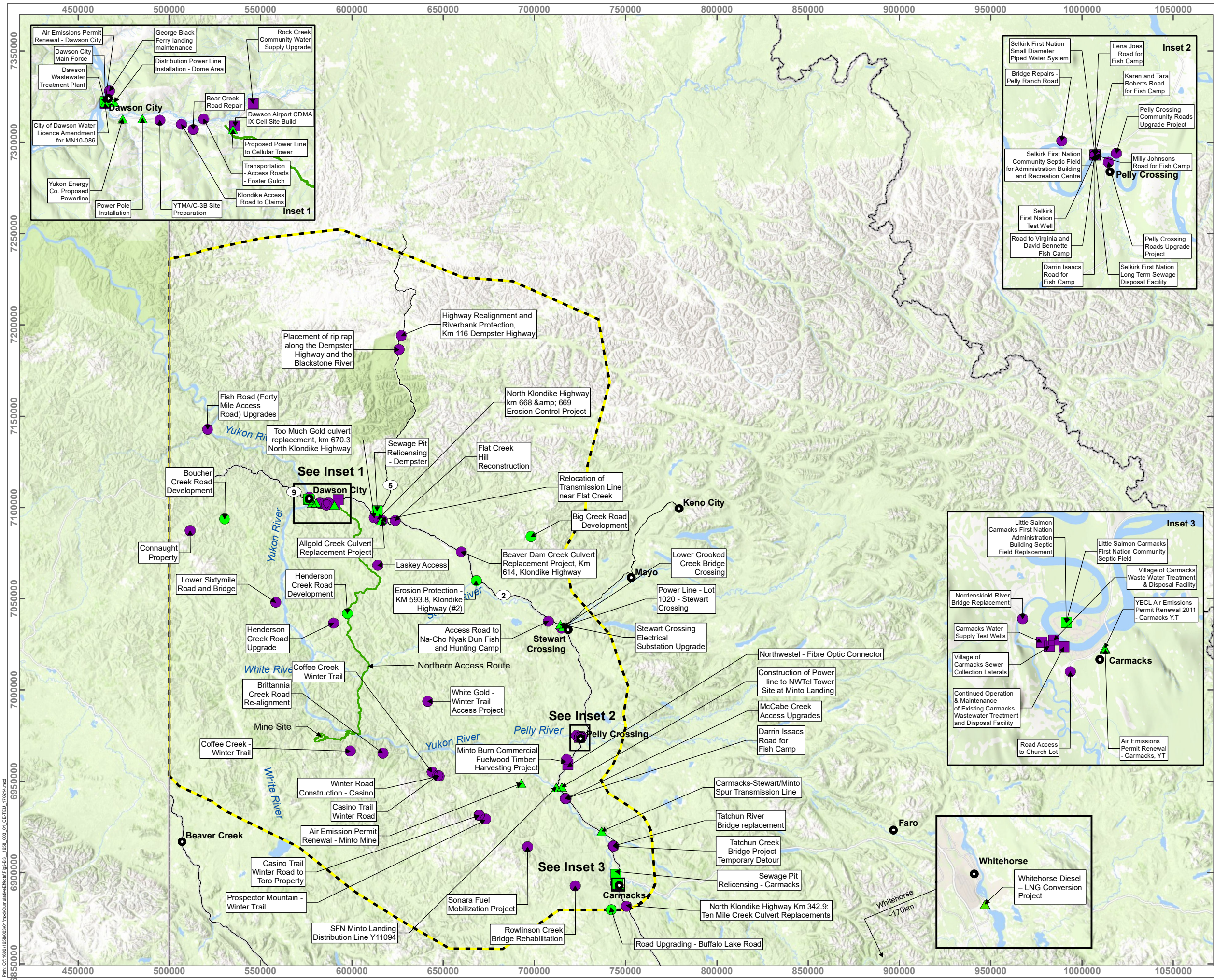


Figure 5B-2	Date: Mar 22, 2017	Drawn by: JS	Reviewed: DP
-------------	-----------------------	-----------------	-----------------



Path: C:\11600116001\16001\16001\CumulativeEffects\Figs\Figs-2\_1600\_003\_01\_CEPacer\_170214.mxd



**Legend**

- Highway
- National/International Border
- Project Footprint
- Cumulative Effects Study Area

**Energy Projects**

- Present (Green Triangle)

**Transportation Projects**

- Future (Green Circle)
- Present (Purple Circle)

**Utility Projects**

- Future (Green Square)
- Present (Purple Square)

**Notes**

- This map is not intended to be a "stand-alone" document, but a visual aid of the information contained within the referenced Report. It is intended to be used in conjunction with the scope of services and limitations described therein.
- Energy, Transportation, and Utilities projects data received from YESAB in February 2017.

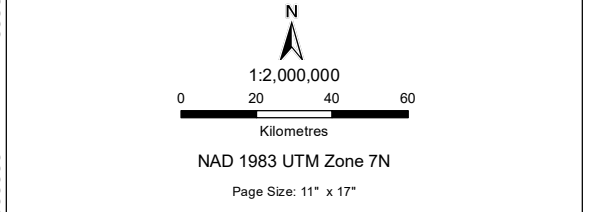
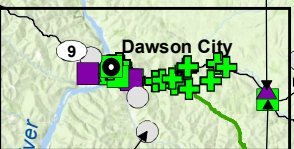
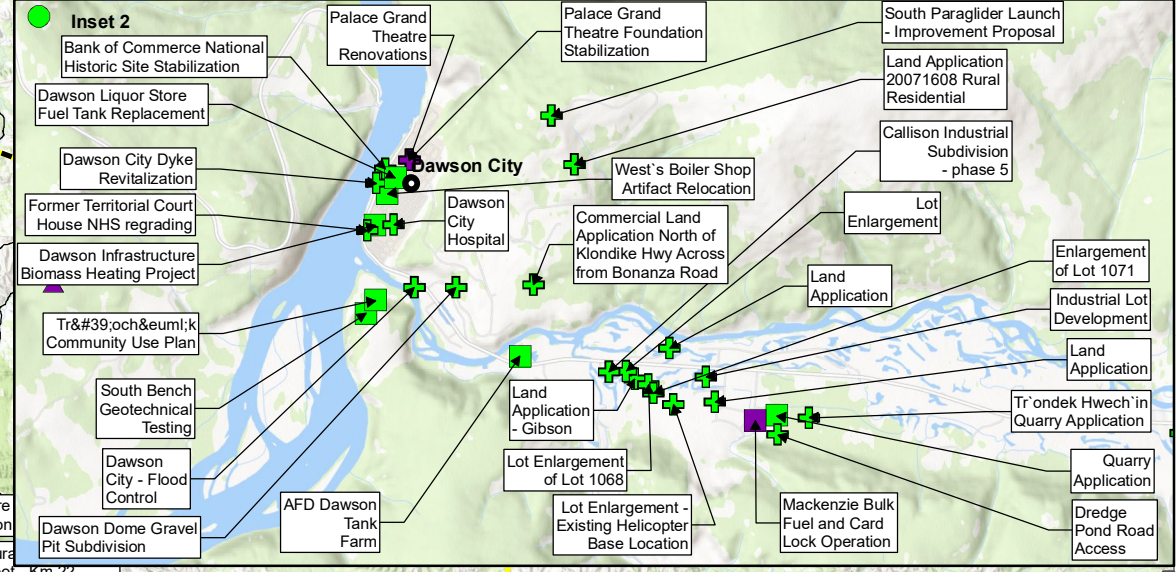
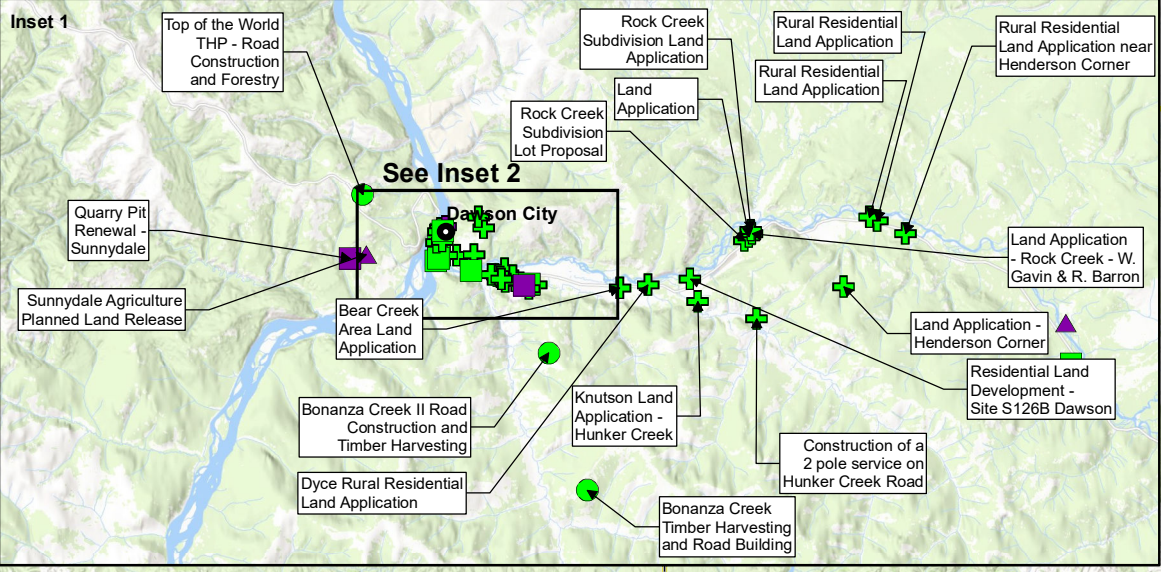
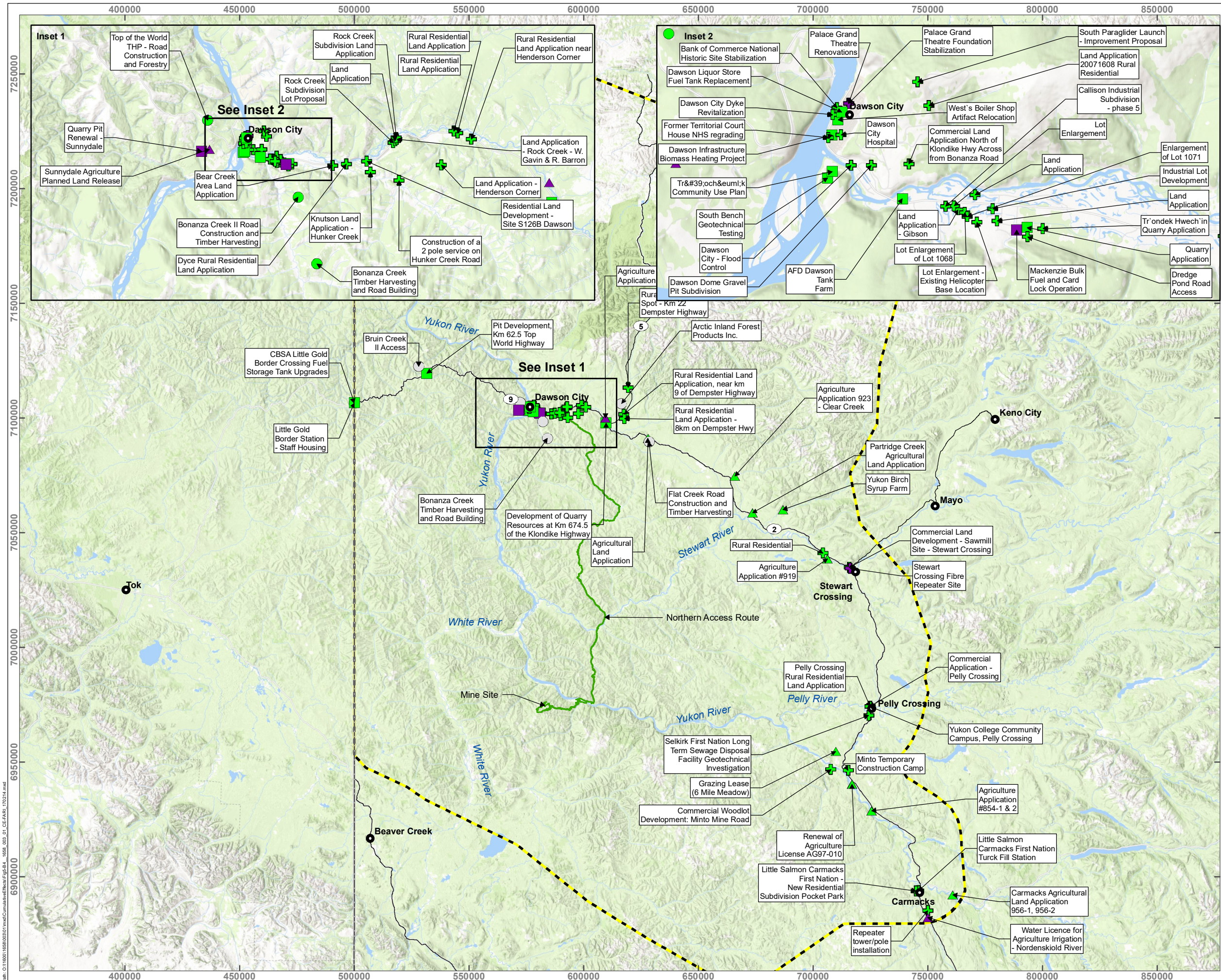


Figure 5B-3	Date: Mar 22, 2017	Drawn by: JS	Reviewed: DP
-------------	--------------------	--------------	--------------



Path: C:\1160011850\0030101\mxd\CumulativeEffects\Figs\Figs-3\_1698\_003\_01\_CEFU-170214.mxd



**COFFEE GOLD MINE**  
**Cumulative Effects Area - Forestry, Agriculture, Residential and Industrial Areas**



**Legend**

- Highway
- National/International Border
- Project Footprint
- Cumulative Effects Study Area

**Agricultural Project**

- Present (Green Triangle)
- Future (Purple Triangle)

**Forestry Project**

- Past (Grey Circle)

**Industrial Project**

- Present (Green Square)
- Future (Purple Square)

**Land Development Project**

- Present (Green Plus)
- Future (Purple Plus)

**Notes**

- This map is not intended to be a "stand-alone" document, but a visual aid of the information contained within the referenced Report. It is intended to be used in conjunction with the scope of services and limitations described therein.
- Agriculture, Forestry, Industrial, and Settlement projects data received from YESAB in February 2017.

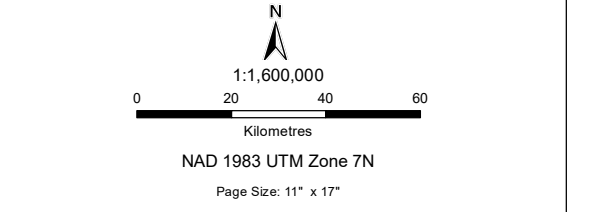
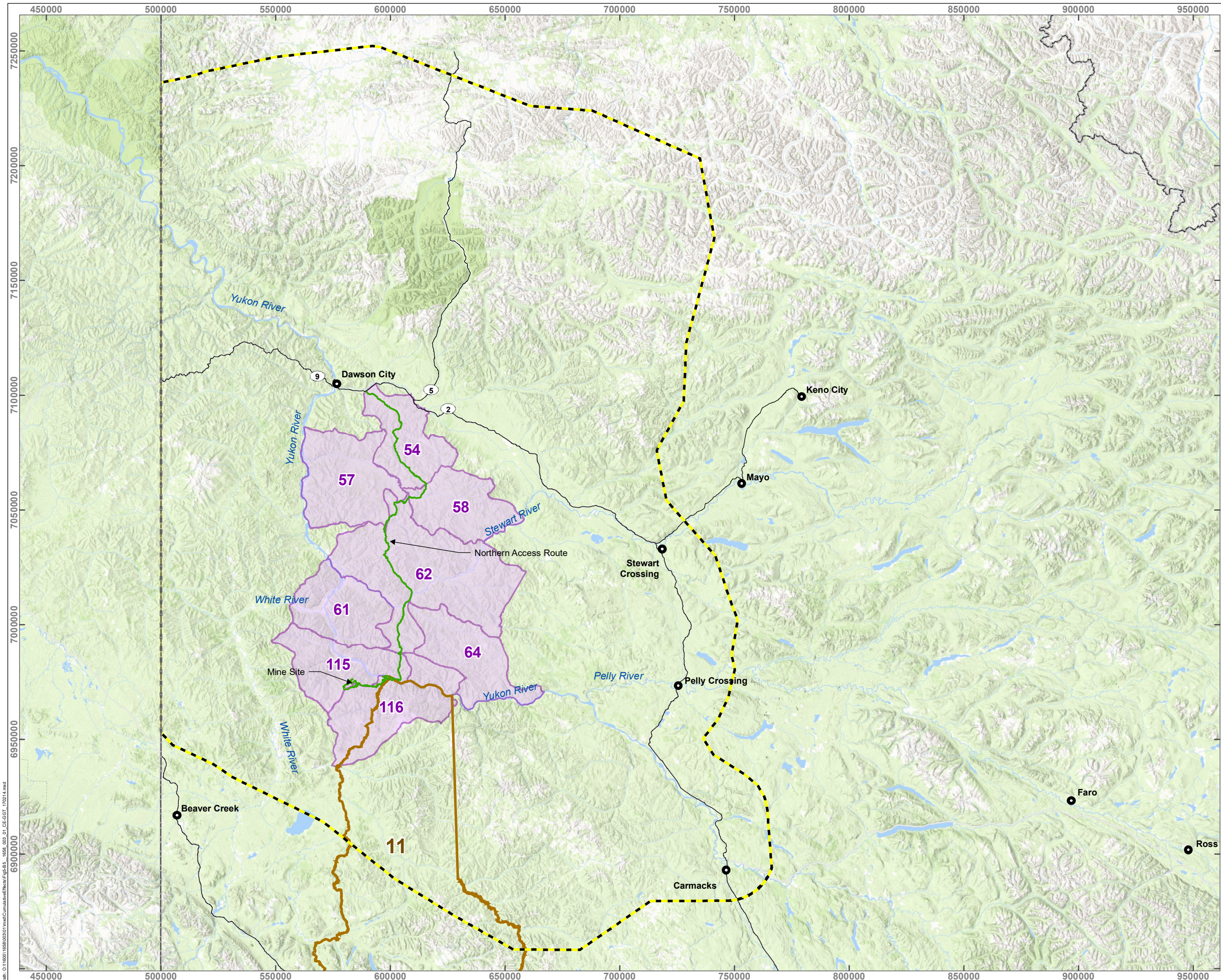


Figure 5B-4	Date: Mar 22, 2017	Drawn by: JS	Reviewed: DP
-------------	--------------------	--------------	--------------



Path: C:\11600116001\11600116001\CumulativeEffects\Figs\Figs-5B-1698\_003\_01\_CEF-PAI\_170214.mxd



**COFFEE GOLD MINE**  
**Cumulative Effects Area - Game Management, Guide Outfitting and Trapline Concession Areas**



**Legend**

- Highway
- National/International Border
- ▭ Project Footprint
- ▭ Cumulative Effects Study Area
- ▭ Trapline Concession
- ▭ Outfitting Concession

**Notes**

1. This map is not intended to be a "stand-alone" document, but a visual aid of the information contained within the referenced Report. It is intended to be used in conjunction with the scope of services and limitations described therein.
2. Game Management Zones, Outfitting Concessions, and Trapline Concessions received from Environment Yukon in May 2015.

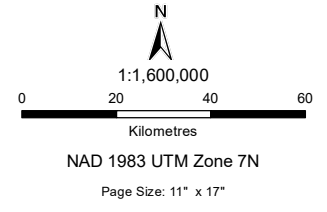


Figure 5B-5	Date: Mar 22, 2017	Drawn by: JS	Reviewed: DP
-------------	-----------------------	-----------------	-----------------



Path: C:\11600116001000101\mxd\CumulativeEffects\Figs\5B-5\_1698\_003\_01\_CEGOT\_170214.mxd