

LEGEND

- Site Infrastructure & Facilities
- Haggart Creek Access Road
- Watercourses
- Watercourses (to be diverted or infilled)
- Fish Habitat Compensation Area
- Reclamation Materials Stockpile Areas
- Transmission Line

SCALE 1:12,500



- NOTES**
- All elevations are in meters.
 - Contour data received from Underhill (February 2011) UTM NAD 83.
 - 25 m Contour intervals shown.

STATUS
ISSUED FOR REVIEW

CLIENT



PROJECTION UTM Zone 8 DATUM NAD 83

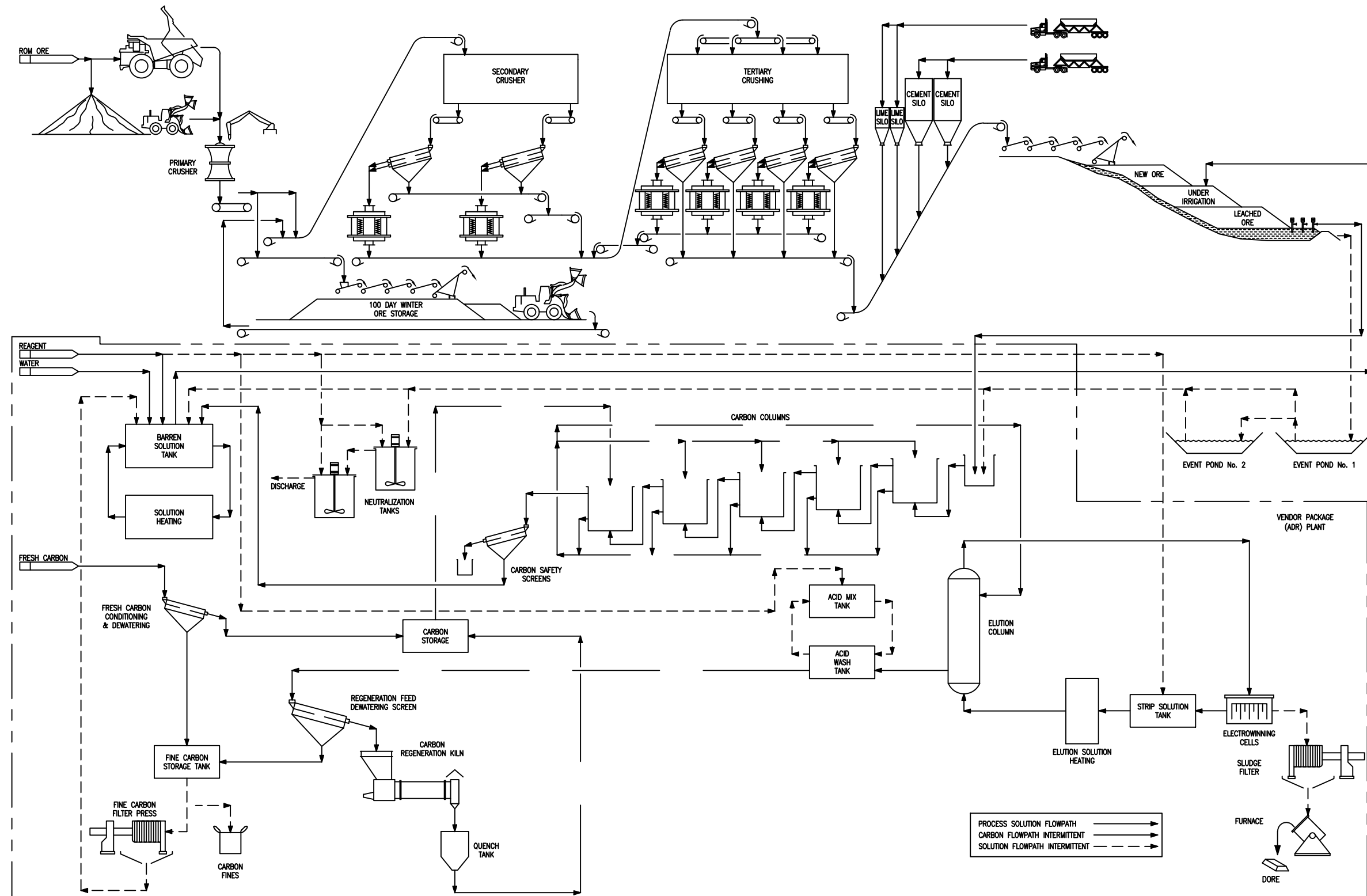


**EAGLE GOLD PROJECT
YUKON TERRITORY**

Overall Site General Arrangement Plan

FILE NO. V23201707	DWN SF	CKD TG	REV 0
OFFICE EBA-VANC	DATE May 7, 2013		

Figure 1.1-1



NOT TO SCALE

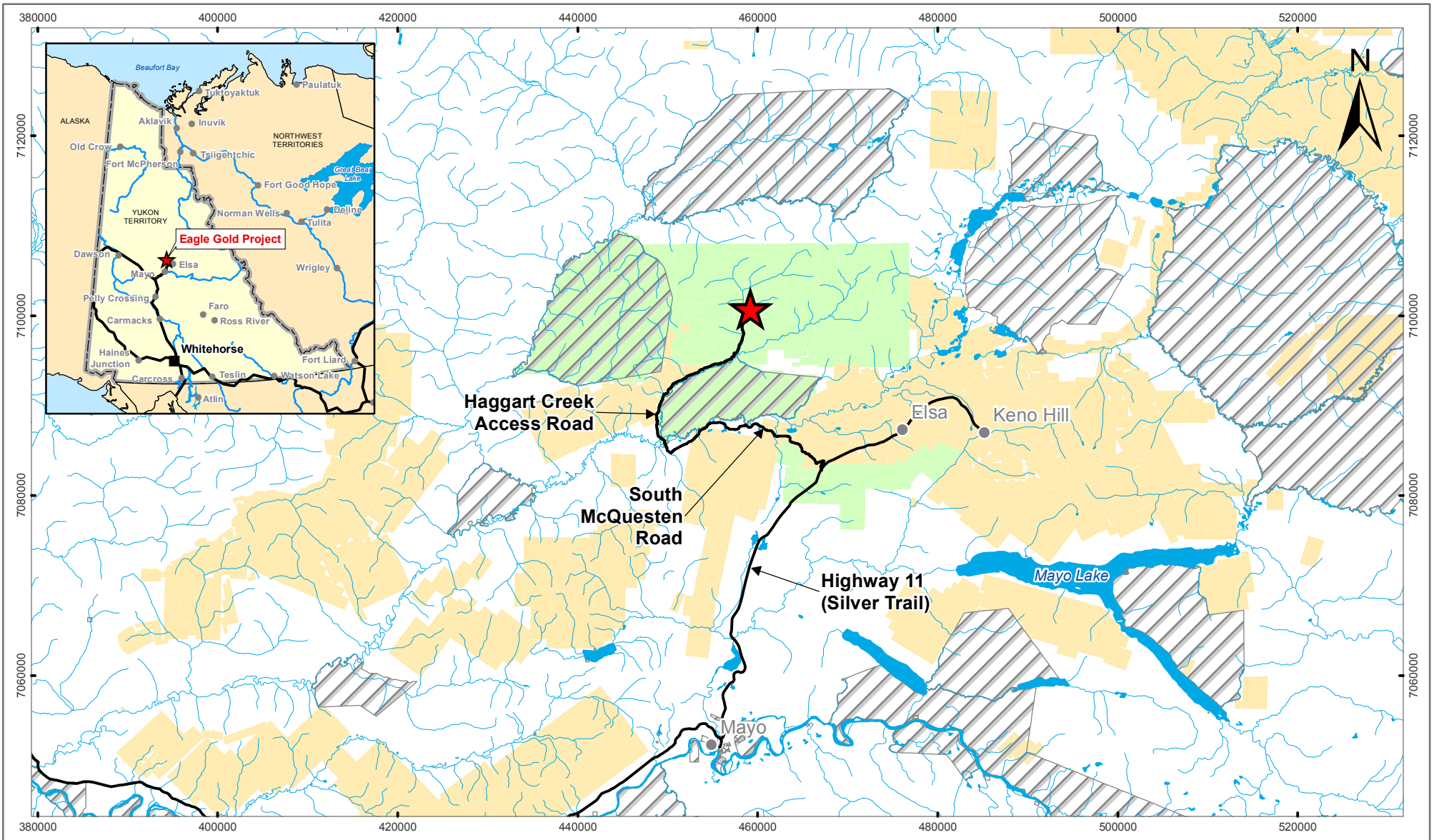
STATUS
ISSUED FOR REVIEW

CLIENT

 PROJECTION

 A TETRA TECH COMPANY

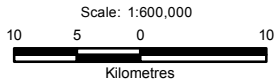
CLIENT		EAGLE GOLD PROJECT YUKON TERRITORY			
Simplified Overall Flow Sheet					
FILE NO.	DWN	CKD	REV	Figure 1.1-2	
V23201707	SF	TG	0		
OFFICE	DATE				
EBA-VANC	May 7, 2013				



LEGEND

- ★ Eagle Gold Project Site
- Town / Village
- Road
- ~ Watercourse
- Waterbody
- Victoria Gold Claims
- Other Mineral Claims
- Nacho Nyak Dun Settlement Land

NOTES
 1. Data Sources: Government of Canada, Victoria Gold Corp, Yukon Geomatics.



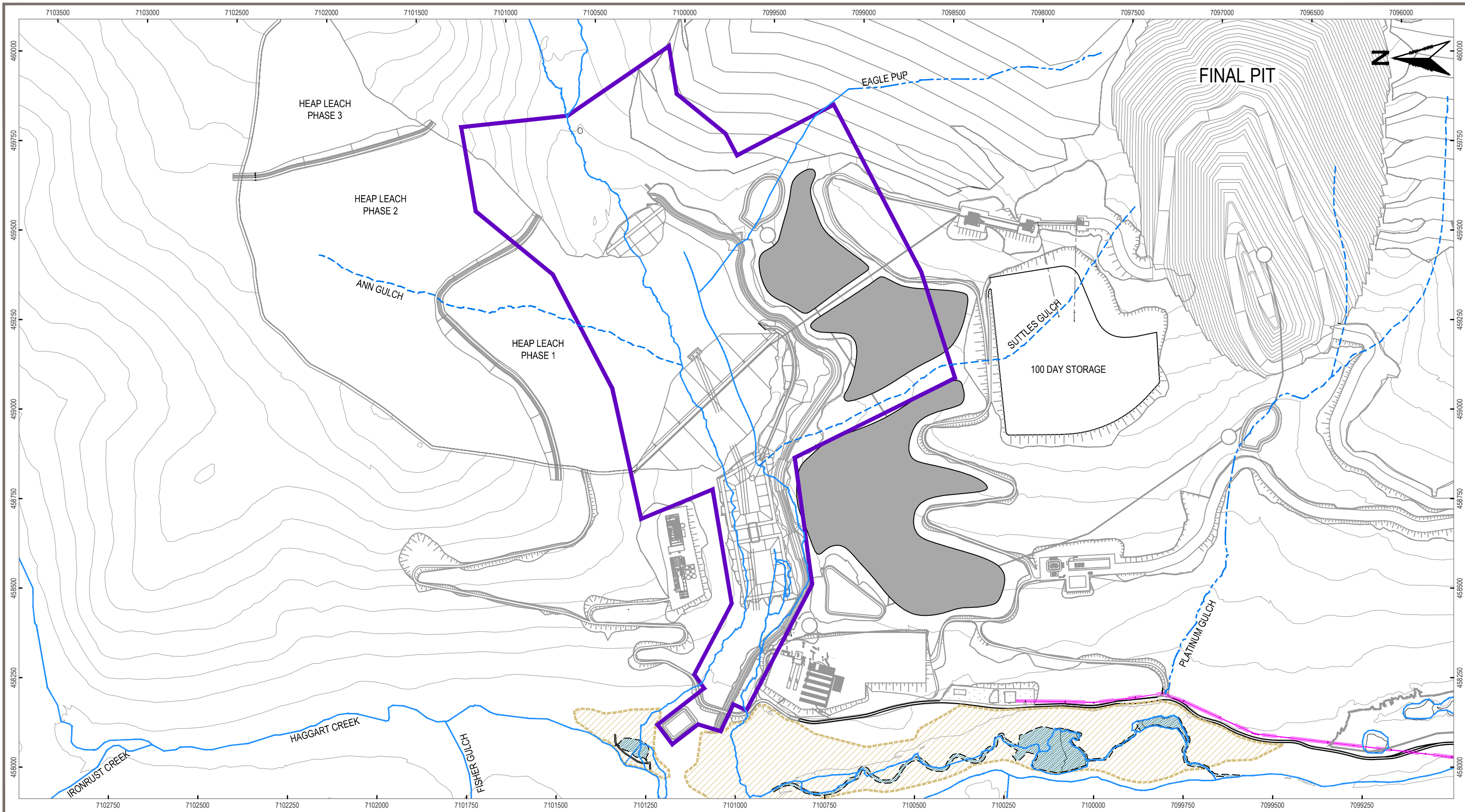
PROJECTION UTM Zone 8	DATUM NAD83
FILE NO. V23201707	
CLIENT 	
A TETRA TECH COMPANY	

**EAGLE GOLD PROJECT
YUKON TERRITORY**

Property Location Map				
PROJECT Eagle Gold	DWN SL	CKD IS	APVD IS	REV 0
OFFICE EBA_VANC	DATE May 7, 2013			

STATUS
ISSUED FOR REVIEW

Figure 1.2-1



LEGEND

- Site Infrastructure & Facilities
- Haggart Creek Access Road
- Watercourses (Perennial)
- Watercourses (Ephemeral)
- Watercourses (Intermittent)
- Fish Habitat Compensation Area
- Reclamation Materials Stockpile Areas
- Transmission Line
- Placer Mining Areas

SCALE 1:10,000

NOTES

- All elevations are in meters.
- Contour data received from Underhill (February 2011) UTM NAD 83.
- 25 m Contour intervals shown.

STATUS
ISSUED FOR REVIEW

CLIENT

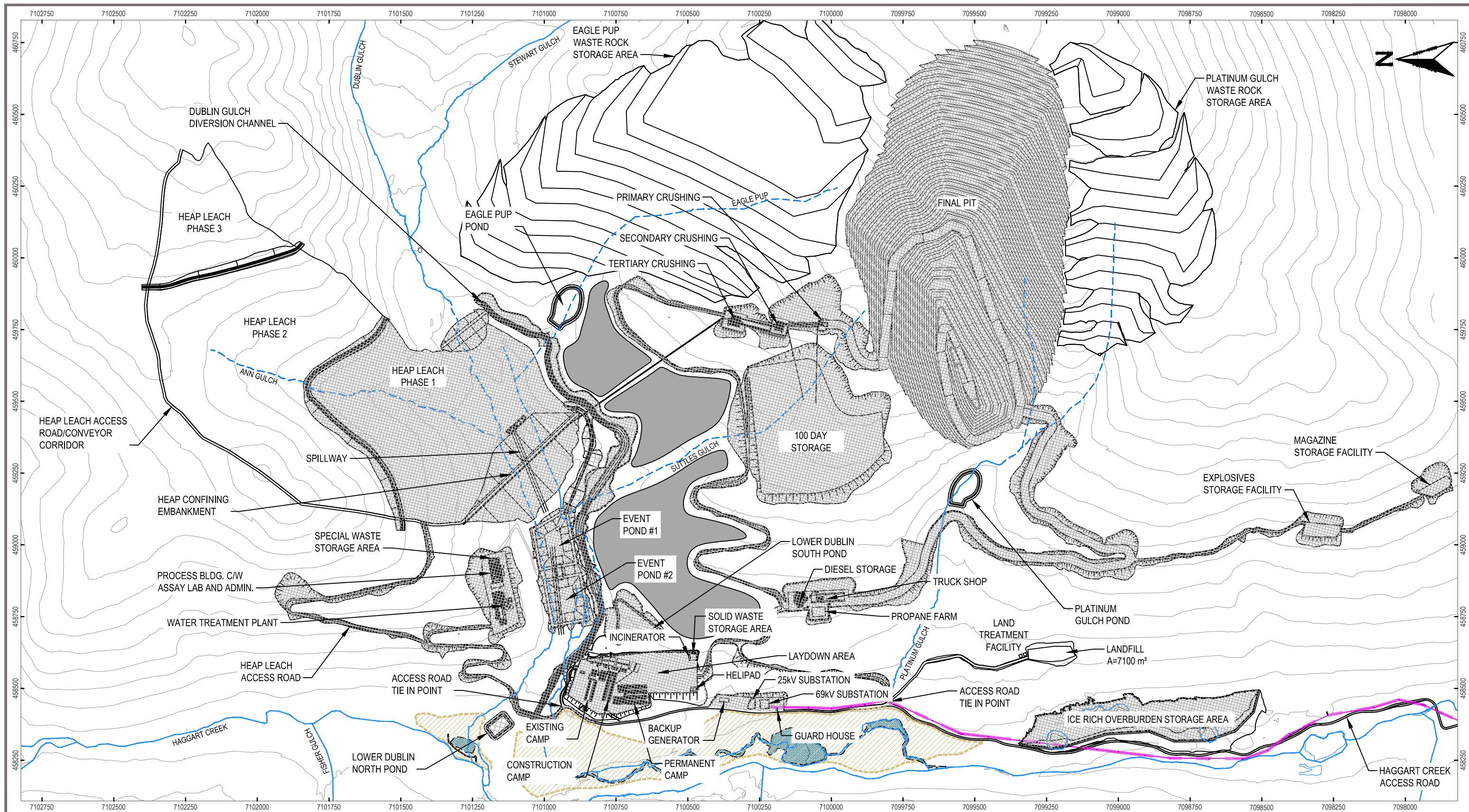
PROJECTION UTM Zone 8 **DATUM** NAD 83

EAGLE GOLD PROJECT
YUKON TERRITORY

Placer Mining Areas Dublin Gulch Valley

FILE NO. V23201707	DWN SF	CKD TG	REV 0
OFFICE EBA-VANC	DATE May 7, 2013		

Figure 4.2-1



LEGEND

- Site Infrastructure & Facilities
- Haggart Creek Access Road
- Watercourses
- - - Watercourses (to be diverted or infilled)
- ▨ Fish Habitat Compensation Area
- ▨ Reclamation Materials Stockpile Areas
- Transmission Line
- ▨ Extent of Clearing and Grubbing Activities During Stage 1 Construction

SCALE 1:12,500

NOTES

- All elevations are in meters.
- Contour data received from Underhill (February 2011) UTM NAD 83.
- 25 m Contour intervals shown.

STATUS
ISSUED FOR REVIEW

CLIENT

PROJECTION UTM Zone 8 **DATUM** NAD 83

EAGLE GOLD PROJECT
YUKON TERRITORY

Stage 1 Construction - Site Clearing Extent

FILE NO. V23201707	DWN SF	CKD TG	REV 0
OFFICE EBA-VANC	DATE May 7, 2013		

Figure 5.1-1