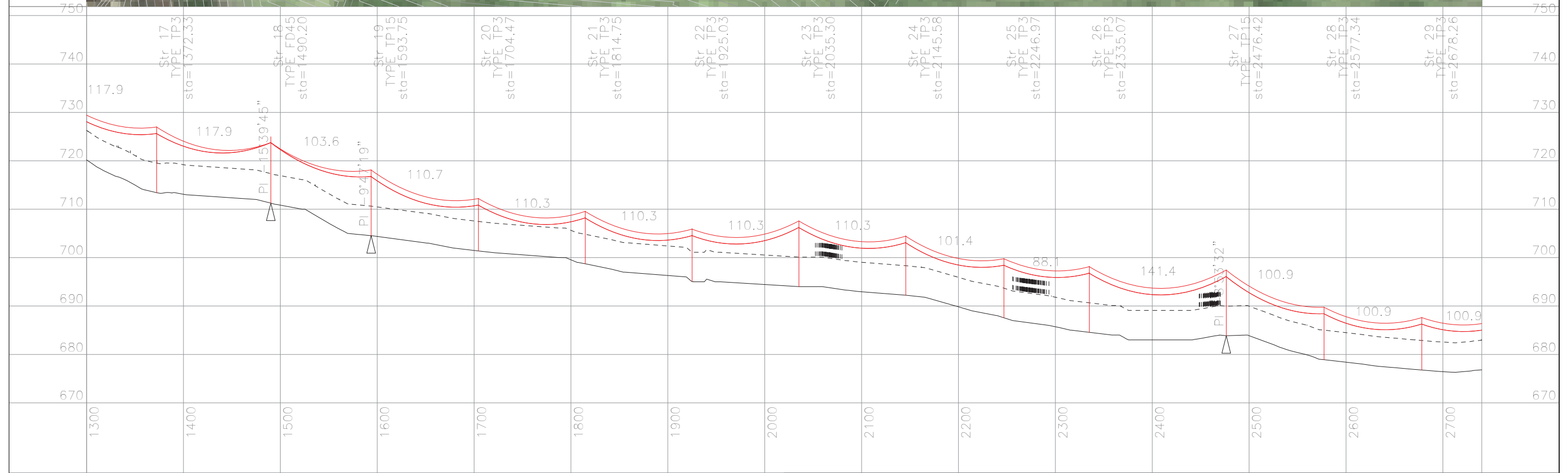
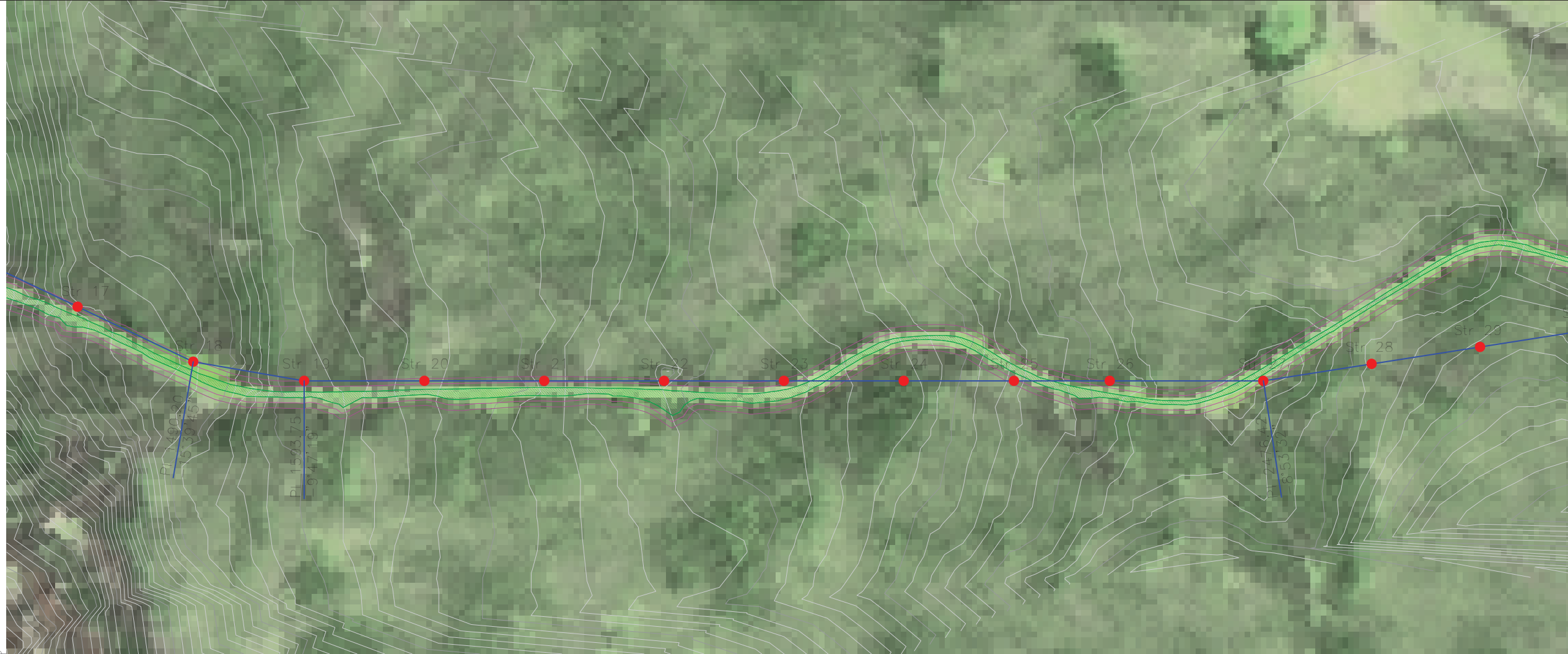


NOTES  
 1. ALL DIMENSIONS ARE IN METERS.  
 2. THE TERRAIN FOR THIS LINE ROUTE IS BASED ON DRAWING (EagleGold\_RoadAlignment\_DTM.dwg) RECEIVED ON 4th JULY 2010.  
 3. COORDINATE SYSTEM INDICATED ARE UTM NAD 83 ZONE 8N.  
 4. CONDUCTOR (PARTRIDGE ACSR) SAG DISPLAYED AT 100 Deg C.  
 5. CONDUCTOR PROPERTIES IS TAKEN FROM PLS LIBRARY, NEEDS CONFIRMATION FROM SUPPLIER.

PRELIMINARY

EAGLE GOLD 69 kV OVERHEAD LINE  
 PLAN & PROFILE  
 Dwg No. 149-PP-SK001 Sht 1 of 32



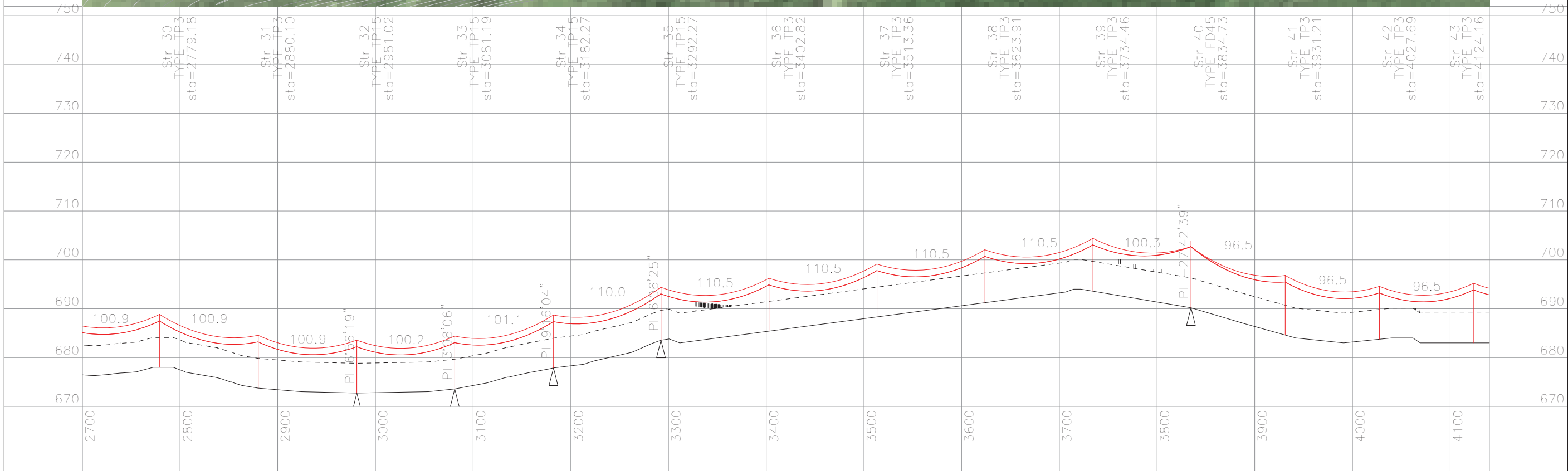
60.0 m Horiz. Scale  
12.0 m Vert. Scale

- NOTES
1. ALL DIMENSIONS ARE IN METERS.
  2. THE TERRAIN FOR THIS LINE ROUTE IS BASED ON DRAWING (EagleGold\_RoadAlignment\_DTM.dwg) RECEIVED ON 4th JULY 2010.
  3. COORDINATE SYSTEM INDICATED ARE UTM NAD 83 ZONE 8N.
  4. CONDUCTOR (PARTRIDGE ACSR) SAG DISPLAYED AT 100 Deg C.
  5. CONDUCTOR PROPERTIES IS TAKEN FROM PLS LIBRARY, NEEDS CONFIRMATION FROM SUPPLIER.

PRELIMINARY

EAGLE GOLD 69 KV OVERHEAD LINE  
PLAN & PROFILE  
Dwg No. 149-PP-SK001 Sht 2 of 32





Str 30 TYPE TP3 sta=2779.18	Str 31 TYPE TP3 sta=2880.10	Str 32 TYPE TP15 sta=2981.02	Str 33 TYPE TP15 sta=3081.19	Str 34 TYPE TP15 sta=3182.27	Str 35 TYPE TP15 sta=3292.27	Str 36 TYPE TP3 sta=3402.82	Str 37 TYPE TP3 sta=3513.36	Str 38 TYPE TP3 sta=3623.91	Str 39 TYPE TP3 sta=3734.46	Str 40 TYPE FD45 sta=3834.73	Str 41 TYPE TP3 sta=3931.21	Str 42 TYPE TP3 sta=4027.69	Str 43 TYPE TP3 sta=4124.16
-----------------------------------	-----------------------------------	------------------------------------	------------------------------------	------------------------------------	------------------------------------	-----------------------------------	-----------------------------------	-----------------------------------	-----------------------------------	------------------------------------	-----------------------------------	-----------------------------------	-----------------------------------

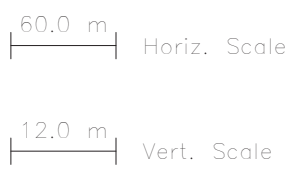
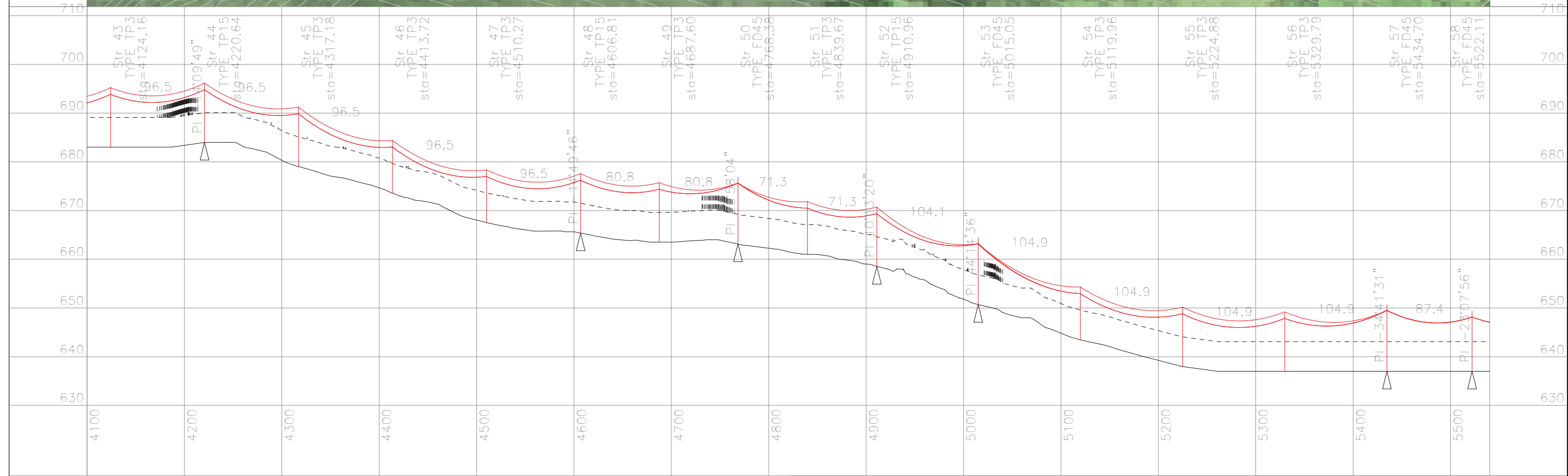
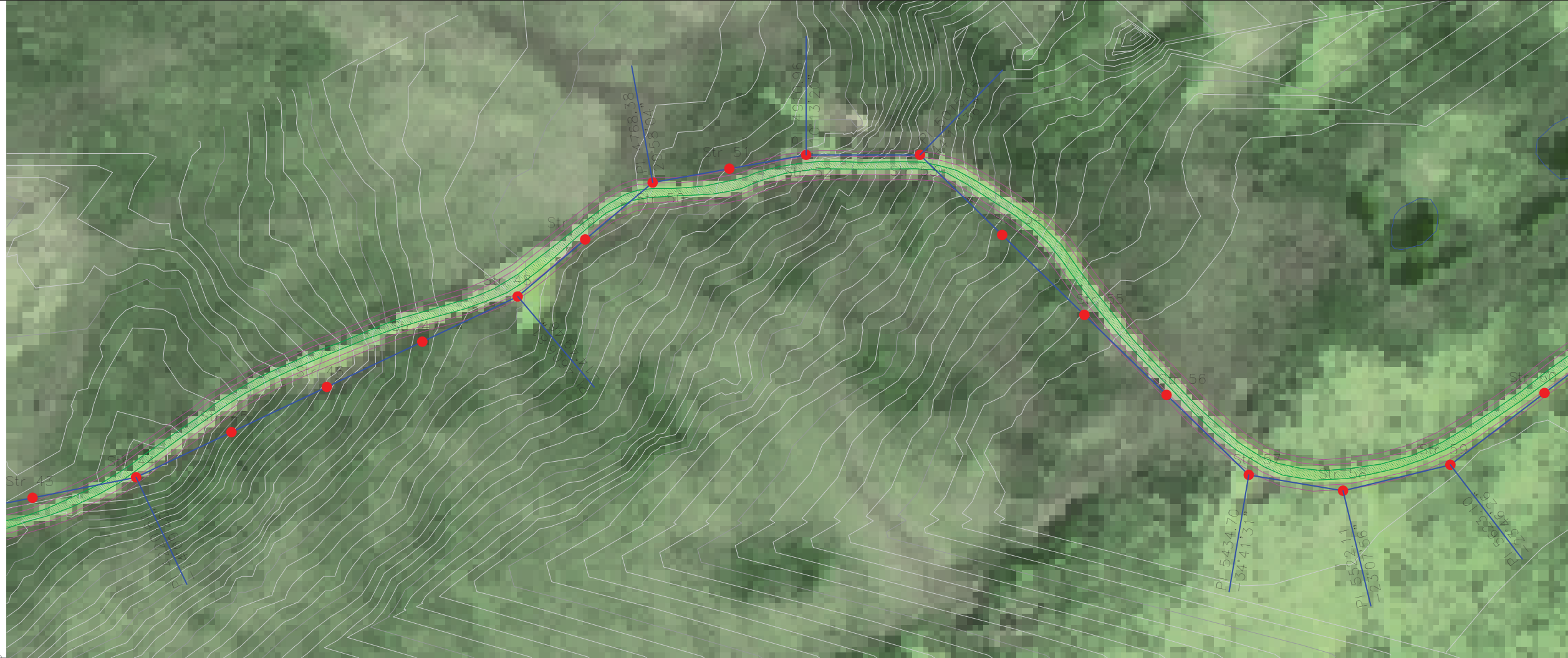
60.0 m  
Horiz. Scale

12.0 m  
Vert. Scale

- NOTES
1. ALL DIMENSIONS ARE IN METERS.
  2. THE TERRAIN FOR THIS LINE ROUTE IS BASED ON DRAWING (EagleGold\_RoadAlignment\_DTM.dwg) RECEIVED ON 4th JULY 2010.
  3. COORDINATE SYSTEM INDICATED ARE UTM NAD 83 ZONE 8N.
  4. CONDUCTOR (PARTRIDGE ACSR) SAG DISPLAYED AT 100 Deg C.
  5. CONDUCTOR PROPERTIES IS TAKEN FROM PLS LIBRARY, NEEDS CONFIRMATION FROM SUPPLIER.

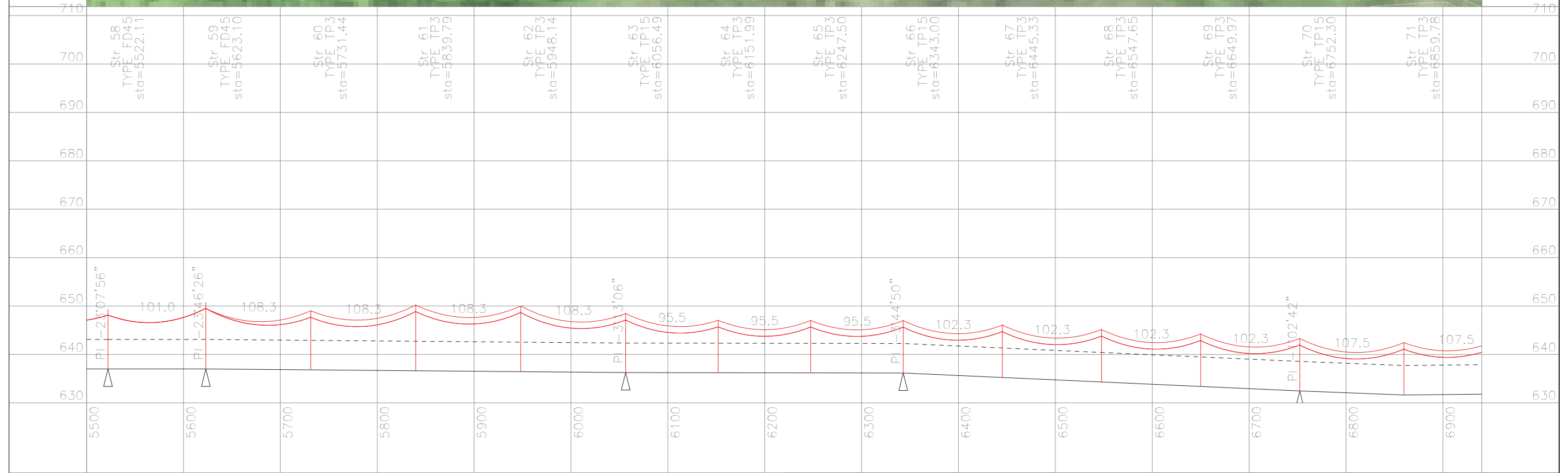
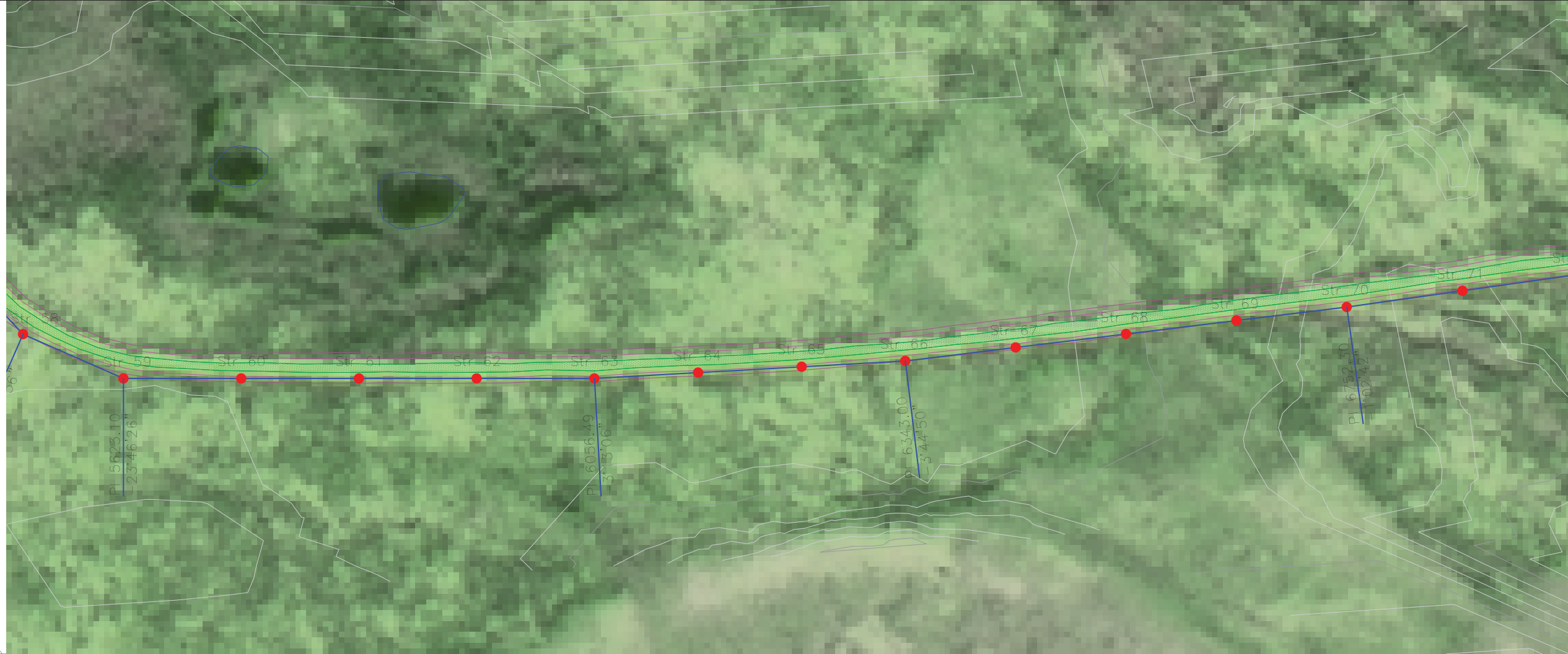
PRELIMINARY

EAGLE GOLD 69 KV OVERHEAD LINE  
PLAN & PROFILE  
Dwg No. 149-PP-SK001 Sht 3 of 32



- NOTES
1. ALL DIMENSIONS ARE IN METERS.
  2. THE TERRAIN FOR THIS LINE ROUTE IS BASED ON DRAWING (EagleGold\_RoadAlignment\_DTM.dwg) RECEIVED ON 4th JULY 2010.
  3. COORDINATE SYSTEM INDICATED ARE UTM NAD 83 ZONE 8N.
  4. CONDUCTOR (PARTRIDGE ACSR) SAG DISPLAYED AT 100 Deg C.
  5. CONDUCTOR PROPERTIES IS TAKEN FROM PLS LIBRARY, NEEDS CONFIRMATION FROM SUPPLIER.

PRELIMINARY



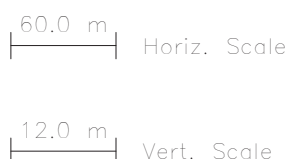
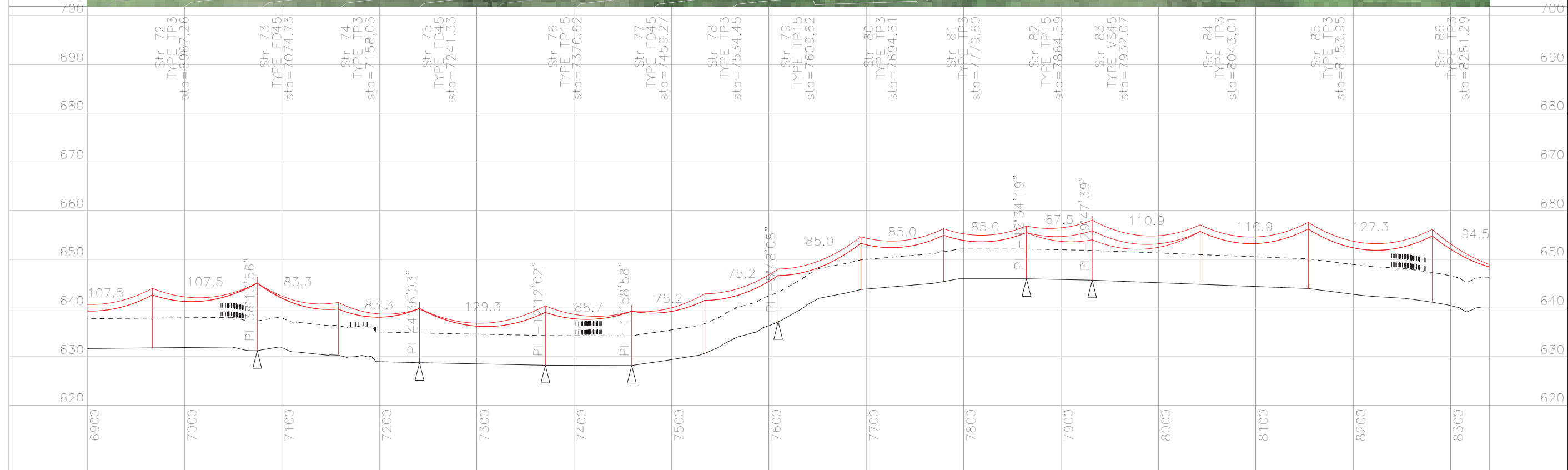
- NOTES
1. ALL DIMENSIONS ARE IN METERS.
  2. THE TERRAIN FOR THIS LINE ROUTE IS BASED ON DRAWING (EagleGold\_RoadAlignment\_DTM.dwg) RECEIVED ON 4th JULY 2010.
  3. COORDINATE SYSTEM INDICATED ARE UTM NAD 83 ZONE 8N.
  4. CONDUCTOR (PARTRIDGE ACSR) SAG DISPLAYED AT 100 Deg C.
  5. CONDUCTOR PROPERTIES IS TAKEN FROM PLS LIBRARY, NEEDS CONFIRMATION FROM SUPPLIER.

60.0 m Horiz. Scale  
12.0 m Vert. Scale

PRELIMINARY

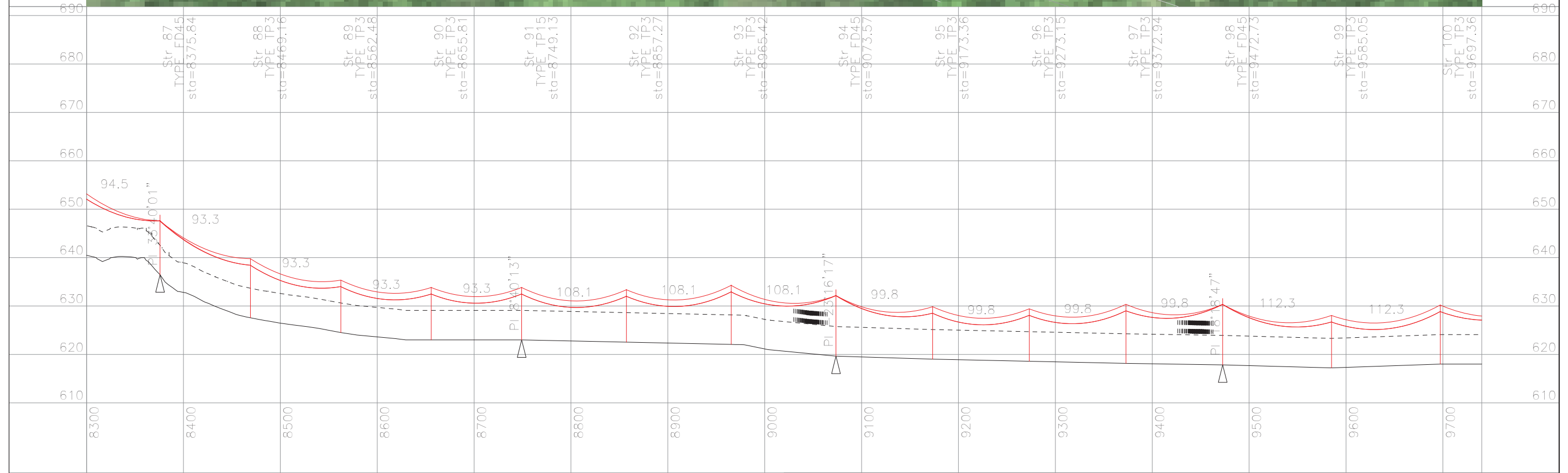
EAGLE GOLD 69 KV OVERHEAD LINE  
PLAN & PROFILE  
Dwg No. 149-PP-SK001 Sht 5 of 32





- NOTES
1. ALL DIMENSIONS ARE IN METERS.
  2. THE TERRAIN FOR THIS LINE ROUTE IS BASED ON DRAWING (EagleGold\_RoadAlignment\_DTM.dwg) RECEIVED ON 4th JULY 2010.
  3. COORDINATE SYSTEM INDICATED ARE UTM NAD 83 ZONE 8N.
  4. CONDUCTOR (PARTRIDGE ACSR) SAG DISPLAYED AT 100 Deg C.
  5. CONDUCTOR PROPERTIES IS TAKEN FROM PLS LIBRARY, NEEDS CONFIRMATION FROM SUPPLIER.

PRELIMINARY

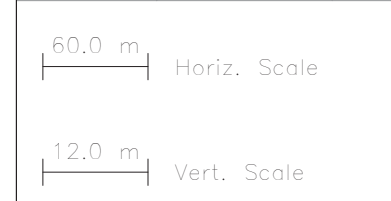
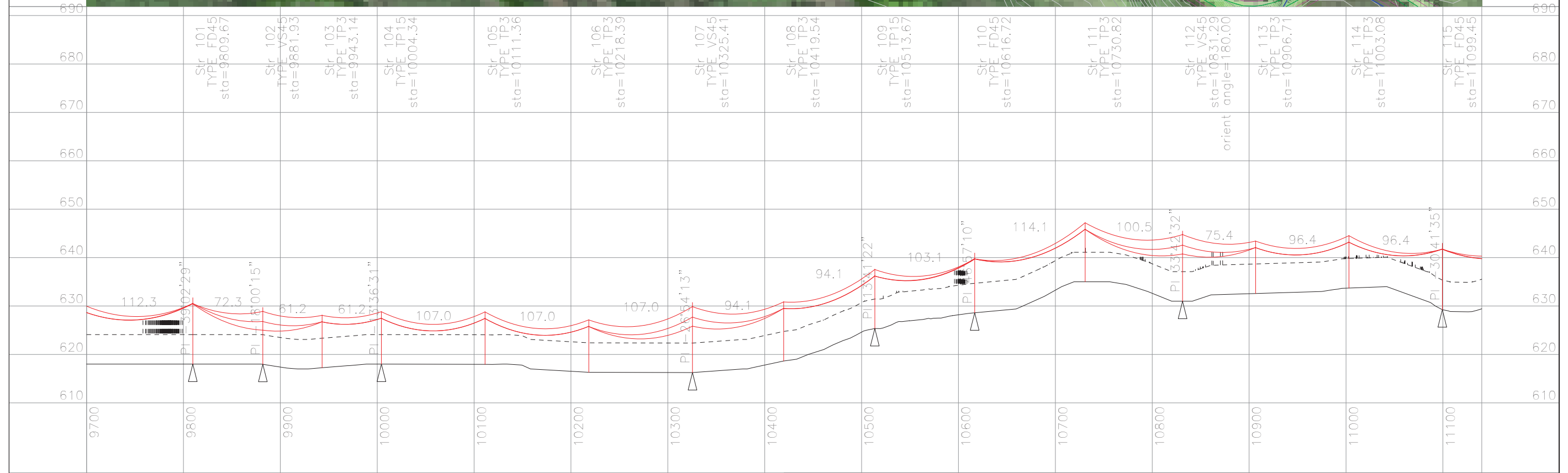
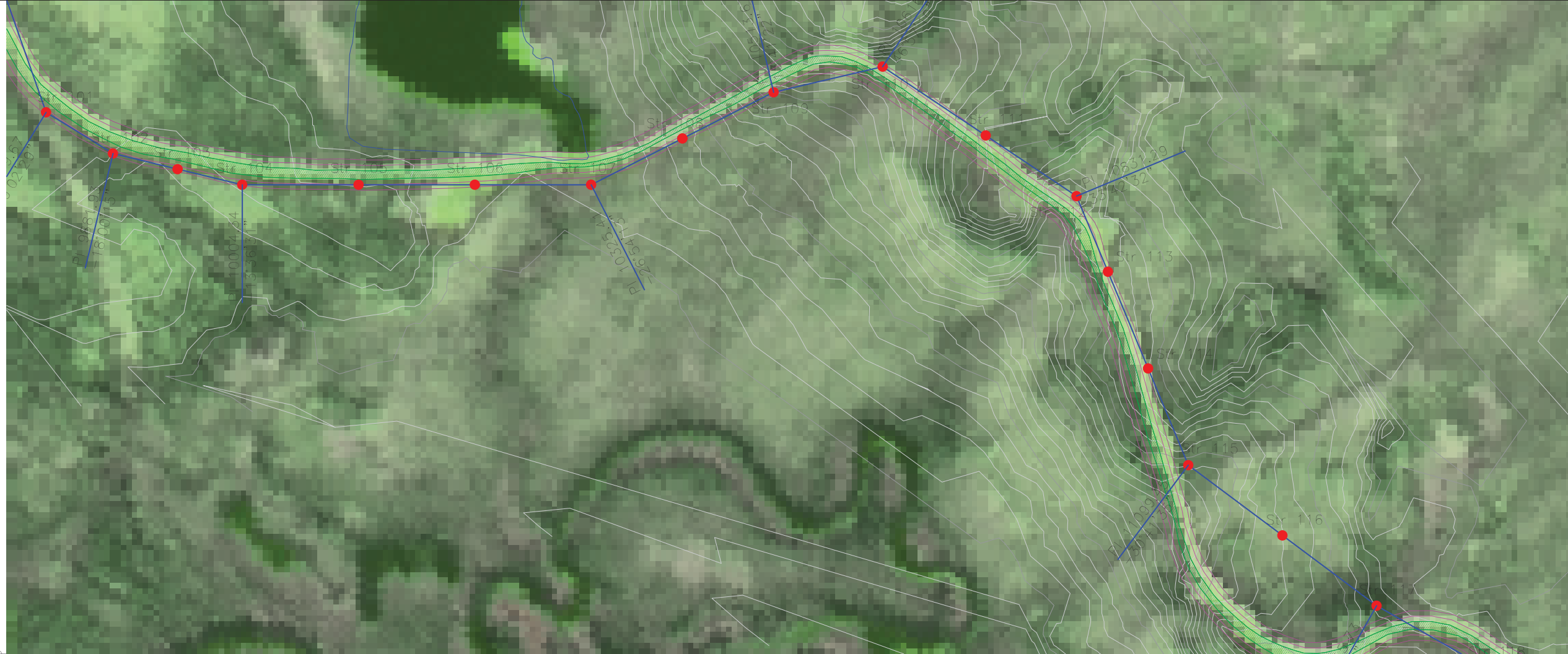


- NOTES
1. ALL DIMENSIONS ARE IN METERS.
  2. THE TERRAIN FOR THIS LINE ROUTE IS BASED ON DRAWING (EagleGold\_RoadAlignment\_DTM.dwg) RECEIVED ON 4th JULY 2010.
  3. COORDINATE SYSTEM INDICATED ARE UTM NAD 83 ZONE 8N.
  4. CONDUCTOR (PARTRIDGE ACSR) SAG DISPLAYED AT 100 Deg C.
  5. CONDUCTOR PROPERTIES IS TAKEN FROM PLS LIBRARY, NEEDS CONFIRMATION FROM SUPPLIER.

60.0 m Horiz. Scale  
12.0 m Vert. Scale

PRELIMINARY

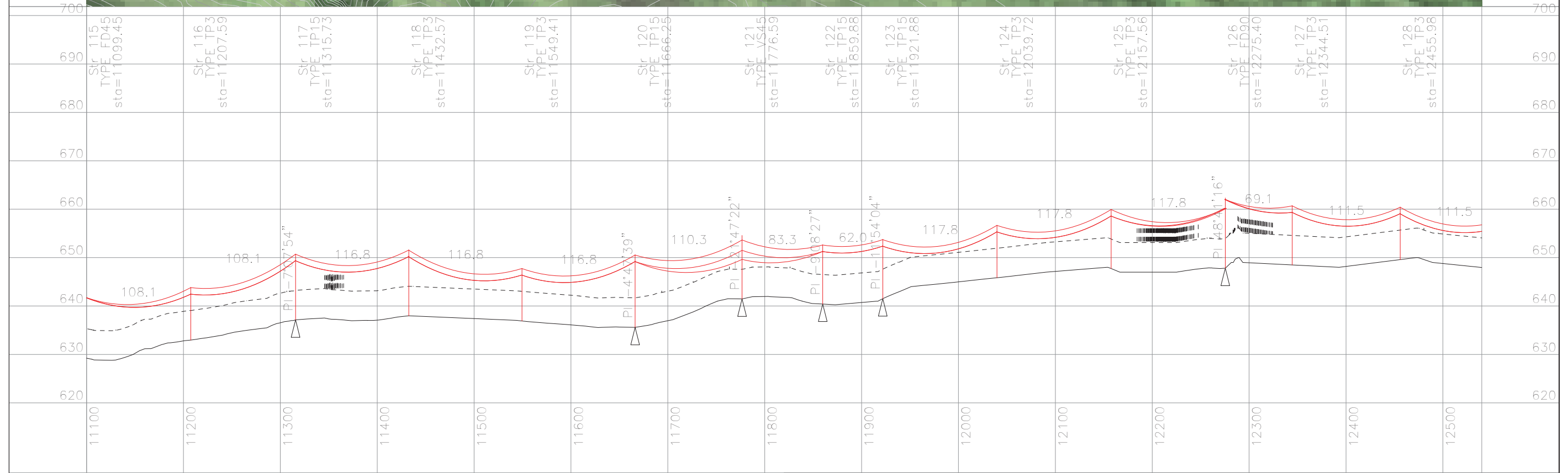
EAGLE GOLD 69 KV OVERHEAD LINE  
PLAN & PROFILE  
Dwg No. 149-PP-SK001 Sht 7 of 32



- NOTES
1. ALL DIMENSIONS ARE IN METERS.
  2. THE TERRAIN FOR THIS LINE ROUTE IS BASED ON DRAWING (EagleGold\_RoadAlignment\_DTM.dwg) RECEIVED ON 4th JULY 2010.
  3. COORDINATE SYSTEM INDICATED ARE UTM NAD 83 ZONE 8N.
  4. CONDUCTOR (PARTRIDGE ACSR) SAG DISPLAYED AT 100 Deg C.
  5. CONDUCTOR PROPERTIES IS TAKEN FROM PLS LIBRARY, NEEDS CONFIRMATION FROM SUPPLIER.

PRELIMINARY



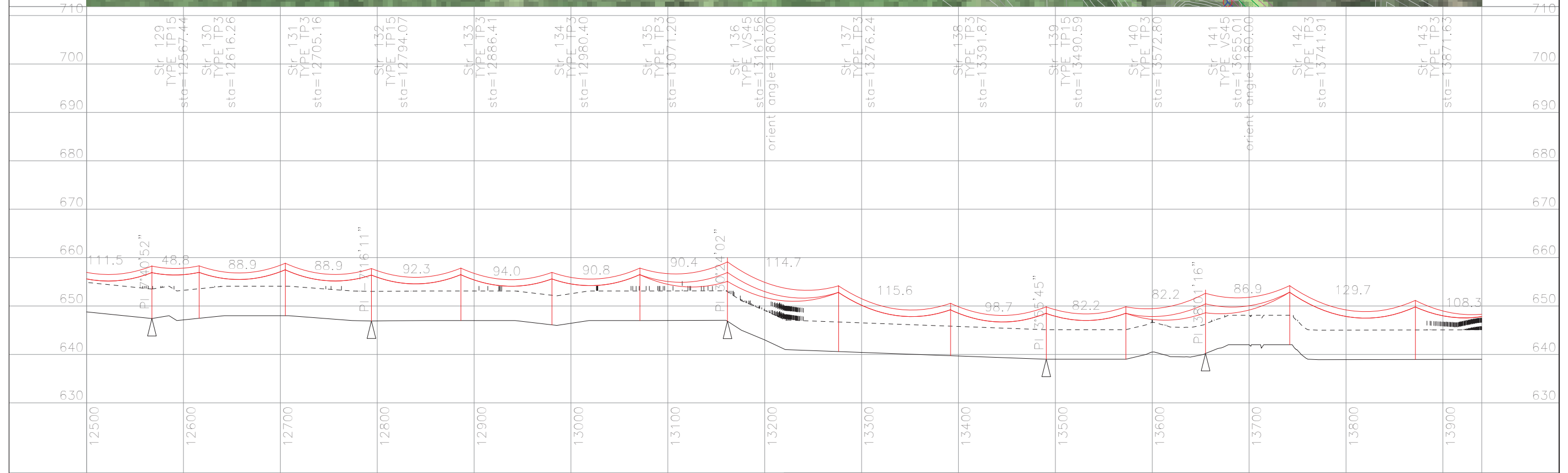


60.0 m Horiz. Scale  
12.0 m Vert. Scale

- NOTES
1. ALL DIMENSIONS ARE IN METERS.
  2. THE TERRAIN FOR THIS LINE ROUTE IS BASED ON DRAWING (EagleGold\_RoadAlignment\_DTM.dwg) RECEIVED ON 4th JULY 2010.
  3. COORDINATE SYSTEM INDICATED ARE UTM NAD 83 ZONE 8N.
  4. CONDUCTOR (PARTRIDGE ACSR) SAG DISPLAYED AT 100 Deg C.
  5. CONDUCTOR PROPERTIES IS TAKEN FROM PLS LIBRARY, NEEDS CONFIRMATION FROM SUPPLIER.

PRELIMINARY

EAGLE GOLD 69 KV OVERHEAD LINE  
PLAN & PROFILE  
Dwg No. 149-PP-SK001 Sht 9 of 32



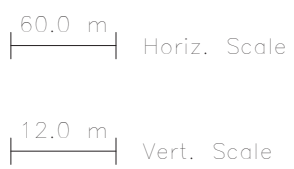
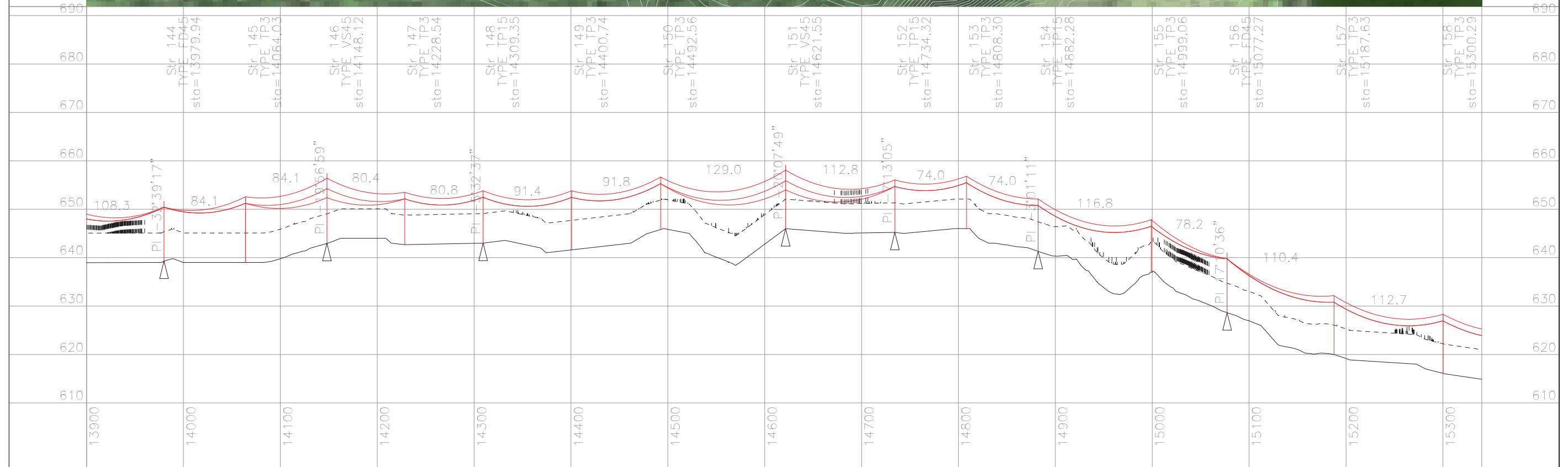
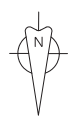
60.0 m Horiz. Scale  
12.0 m Vert. Scale

- NOTES
1. ALL DIMENSIONS ARE IN METERS.
  2. THE TERRAIN FOR THIS LINE ROUTE IS BASED ON DRAWING (EagleGold\_RoadAlignment\_DTM.dwg) RECEIVED ON 4th JULY 2010.
  3. COORDINATE SYSTEM INDICATED ARE UTM NAD 83 ZONE 8N.
  4. CONDUCTOR (PARTRIDGE ACSR) SAG DISPLAYED AT 100 Deg C.
  5. CONDUCTOR PROPERTIES IS TAKEN FROM PLS LIBRARY, NEEDS CONFIRMATION FROM SUPPLIER.

PRELIMINARY

EAGLE GOLD 69 KV OVERHEAD LINE  
PLAN & PROFILE  
Dwg No. 149-PP-SK001 Sht 10 of 32

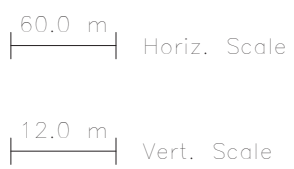
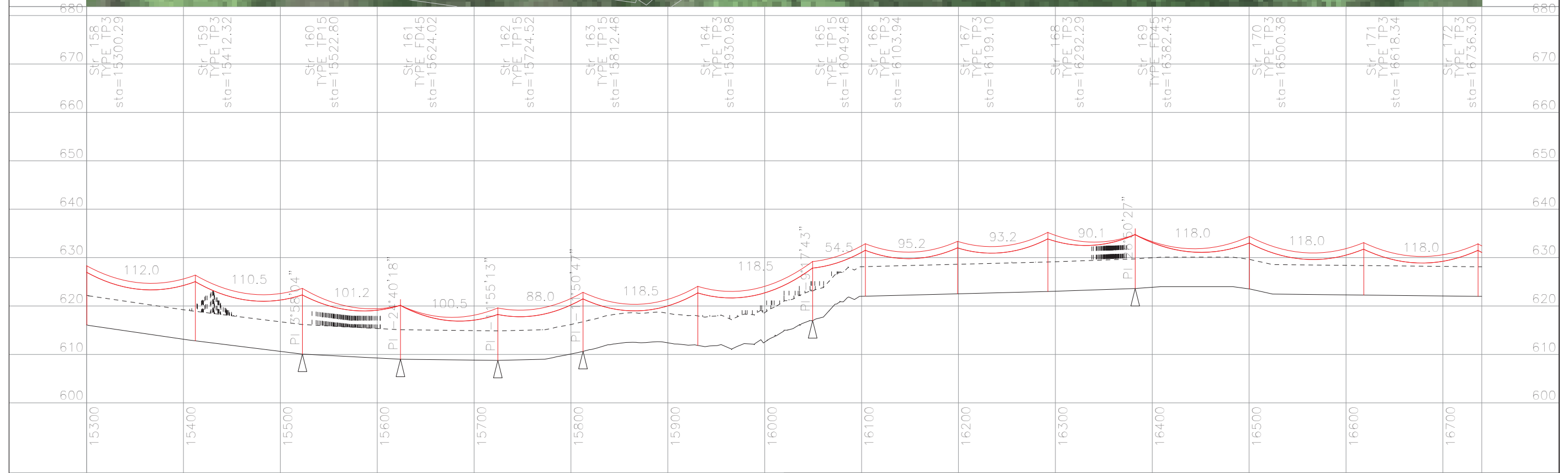
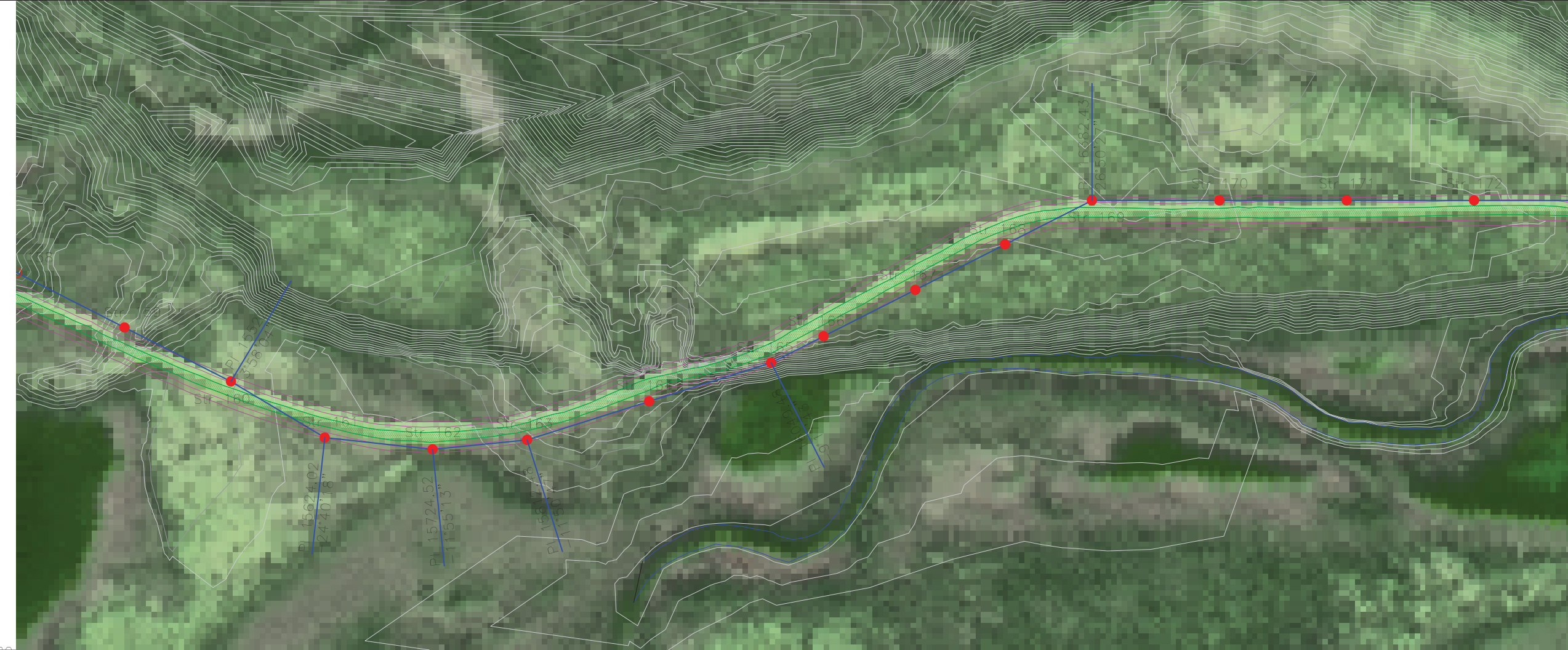




- NOTES
1. ALL DIMENSIONS ARE IN METERS.
  2. THE TERRAIN FOR THIS LINE ROUTE IS BASED ON DRAWING (EagleGold\_RoadAlignment\_DTM.dwg) RECEIVED ON 4th JULY 2010.
  3. COORDINATE SYSTEM INDICATED ARE UTM NAD 83 ZONE 8N.
  4. CONDUCTOR (PARTRIDGE ACSR) SAG DISPLAYED AT 100 Deg C.
  5. CONDUCTOR PROPERTIES IS TAKEN FROM PLS LIBRARY, NEEDS CONFIRMATION FROM SUPPLIER.

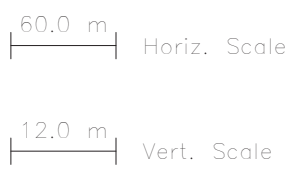
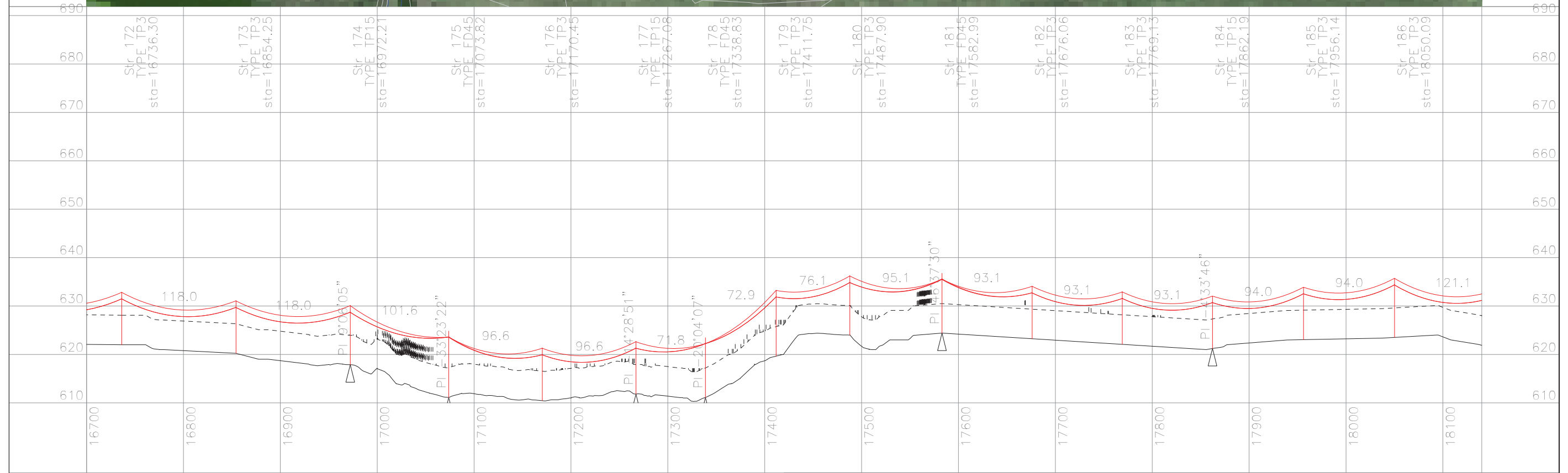
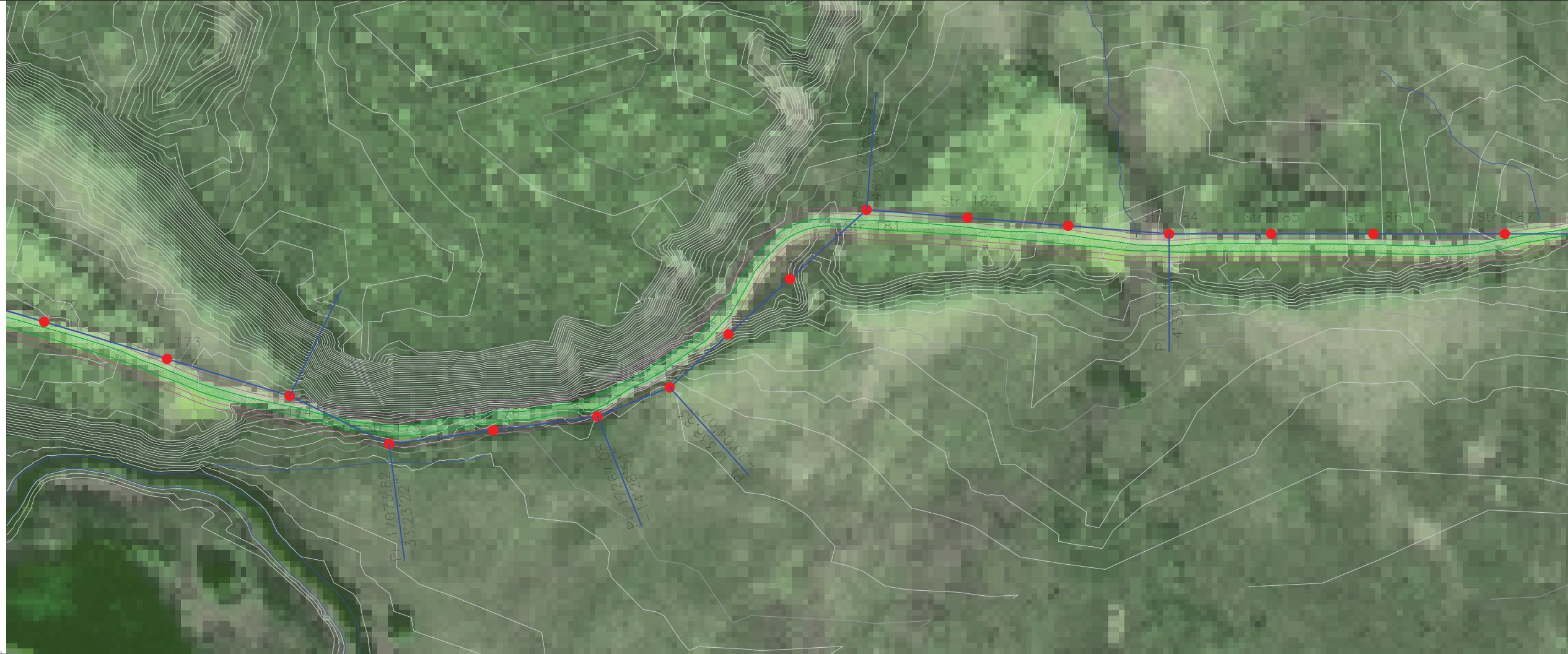
PRELIMINARY





- NOTES
1. ALL DIMENSIONS ARE IN METERS.
  2. THE TERRAIN FOR THIS LINE ROUTE IS BASED ON DRAWING (EagleGold\_RoadAlignment\_DTM.dwg) RECEIVED ON 4th JULY 2010.
  3. COORDINATE SYSTEM INDICATED ARE UTM NAD 83 ZONE 8N.
  4. CONDUCTOR (PARTRIDGE ACSR) SAG DISPLAYED AT 100 Deg C.
  5. CONDUCTOR PROPERTIES IS TAKEN FROM PLS LIBRARY, NEEDS CONFIRMATION FROM SUPPLIER.

PRELIMINARY

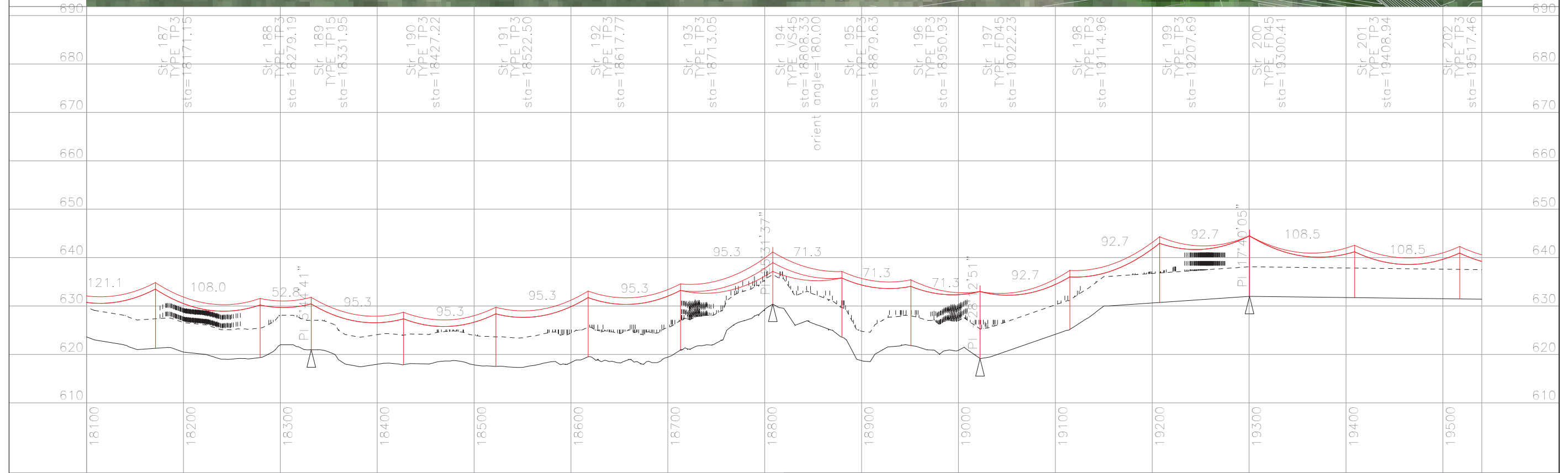
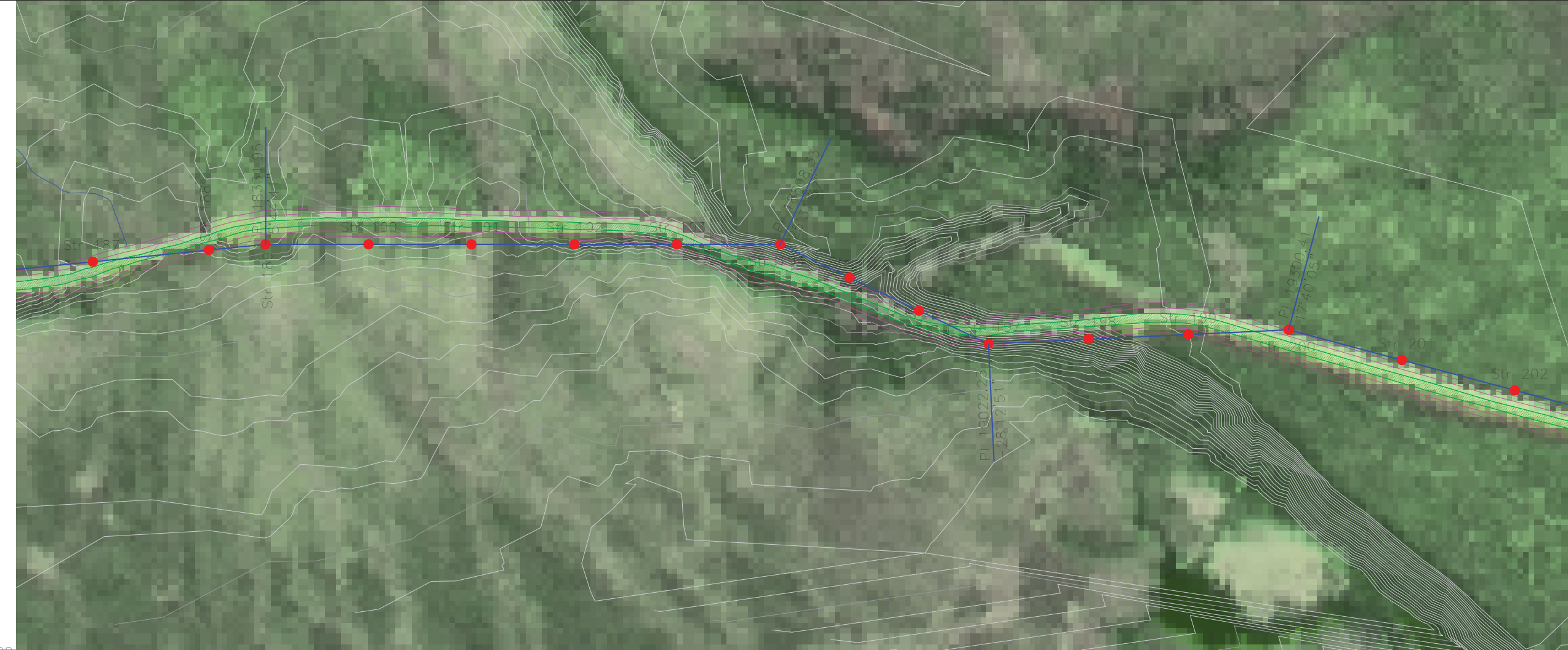


- NOTES
1. ALL DIMENSIONS ARE IN METERS.
  2. THE TERRAIN FOR THIS LINE ROUTE IS BASED ON DRAWING (EagleGold\_RoadAlignment\_DTM.dwg) RECEIVED ON 4th JULY 2010.
  3. COORDINATE SYSTEM INDICATED ARE UTM NAD 83 ZONE 8N.
  4. CONDUCTOR (PARTRIDGE ACSR) SAG DISPLAYED AT 100 Deg C.
  5. CONDUCTOR PROPERTIES IS TAKEN FROM PLS LIBRARY, NEEDS CONFIRMATION FROM SUPPLIER.

PRELIMINARY

EAGLE GOLD 69 KV OVERHEAD LINE  
PLAN & PROFILE  
Dwg No. 149-PP-SK001 Sht 13 of 32





- NOTES
1. ALL DIMENSIONS ARE IN METERS.
  2. THE TERRAIN FOR THIS LINE ROUTE IS BASED ON DRAWING (EagleGold\_RoadAlignment\_DTM.dwg) RECEIVED ON 4th JULY 2010.
  3. COORDINATE SYSTEM INDICATED ARE UTM NAD 83 ZONE 8N.
  4. CONDUCTOR (PARTRIDGE ACSR) SAG DISPLAYED AT 100 Deg C.
  5. CONDUCTOR PROPERTIES IS TAKEN FROM PLS LIBRARY, NEEDS CONFIRMATION FROM SUPPLIER.

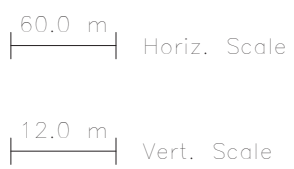
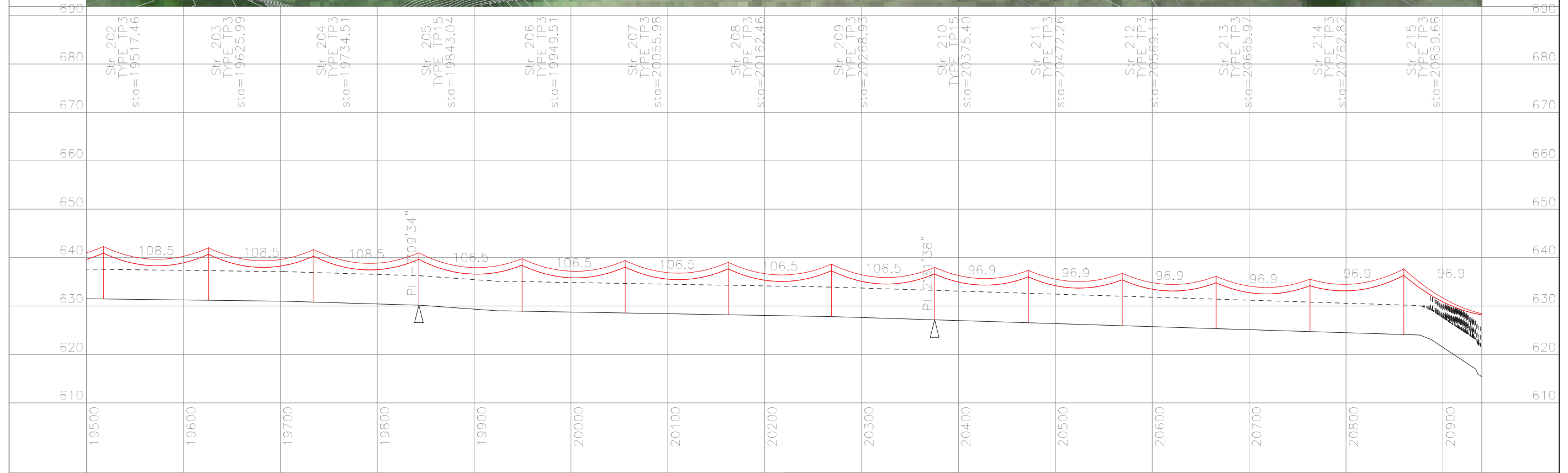
60.0 m  
Horiz. Scale

12.0 m  
Vert. Scale

PRELIMINARY

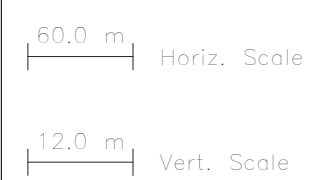
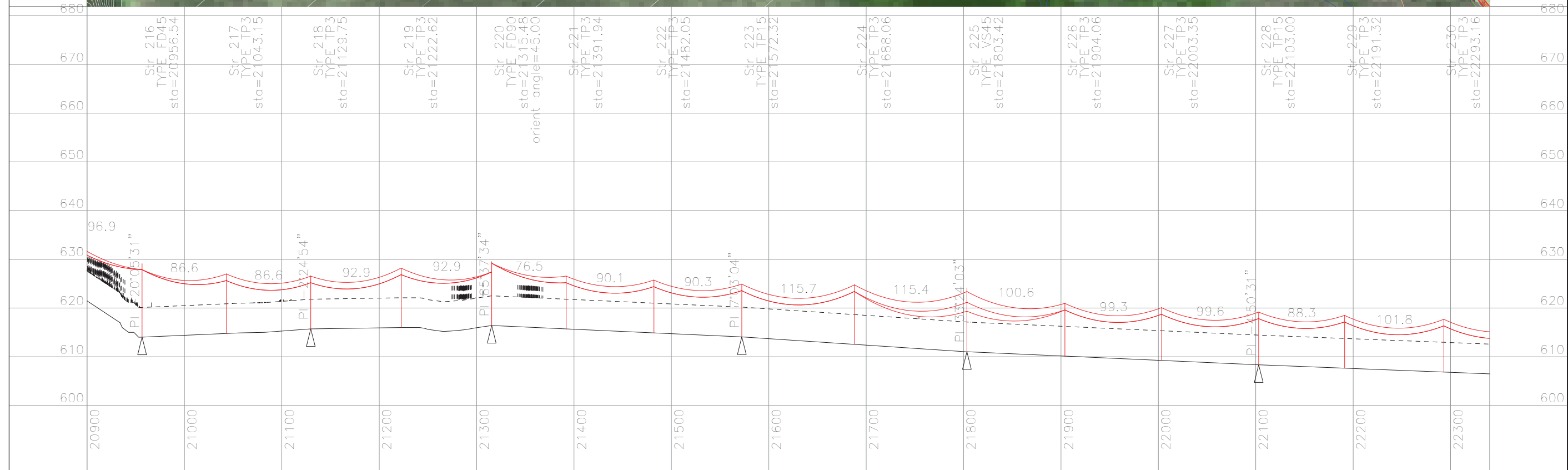
EAGLE GOLD 69 KV OVERHEAD LINE  
PLAN & PROFILE  
Dwg No. 149-PP-SK001 Sht 14 of 32





- NOTES
1. ALL DIMENSIONS ARE IN METERS.
  2. THE TERRAIN FOR THIS LINE ROUTE IS BASED ON DRAWING (EagleGold\_RoadAlignment\_DTM.dwg) RECEIVED ON 4th JULY 2010.
  3. COORDINATE SYSTEM INDICATED ARE UTM NAD 83 ZONE 8N.
  4. CONDUCTOR (PARTRIDGE ACSR) SAG DISPLAYED AT 100 Deg C.
  5. CONDUCTOR PROPERTIES IS TAKEN FROM PLS LIBRARY, NEEDS CONFIRMATION FROM SUPPLIER.

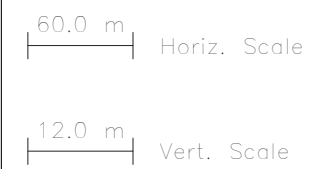
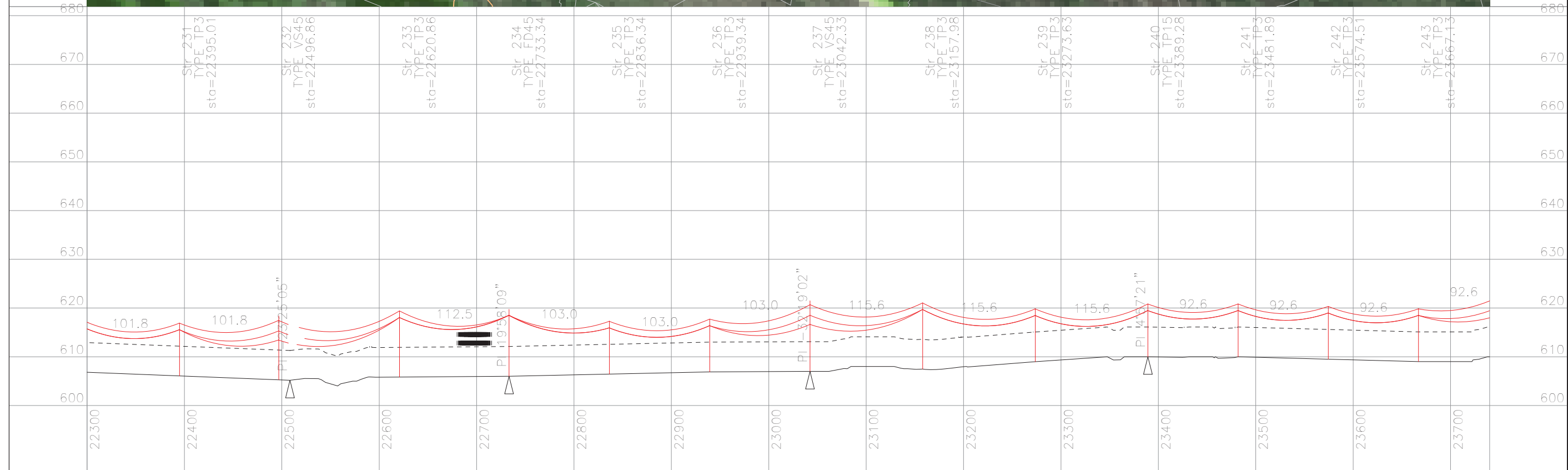
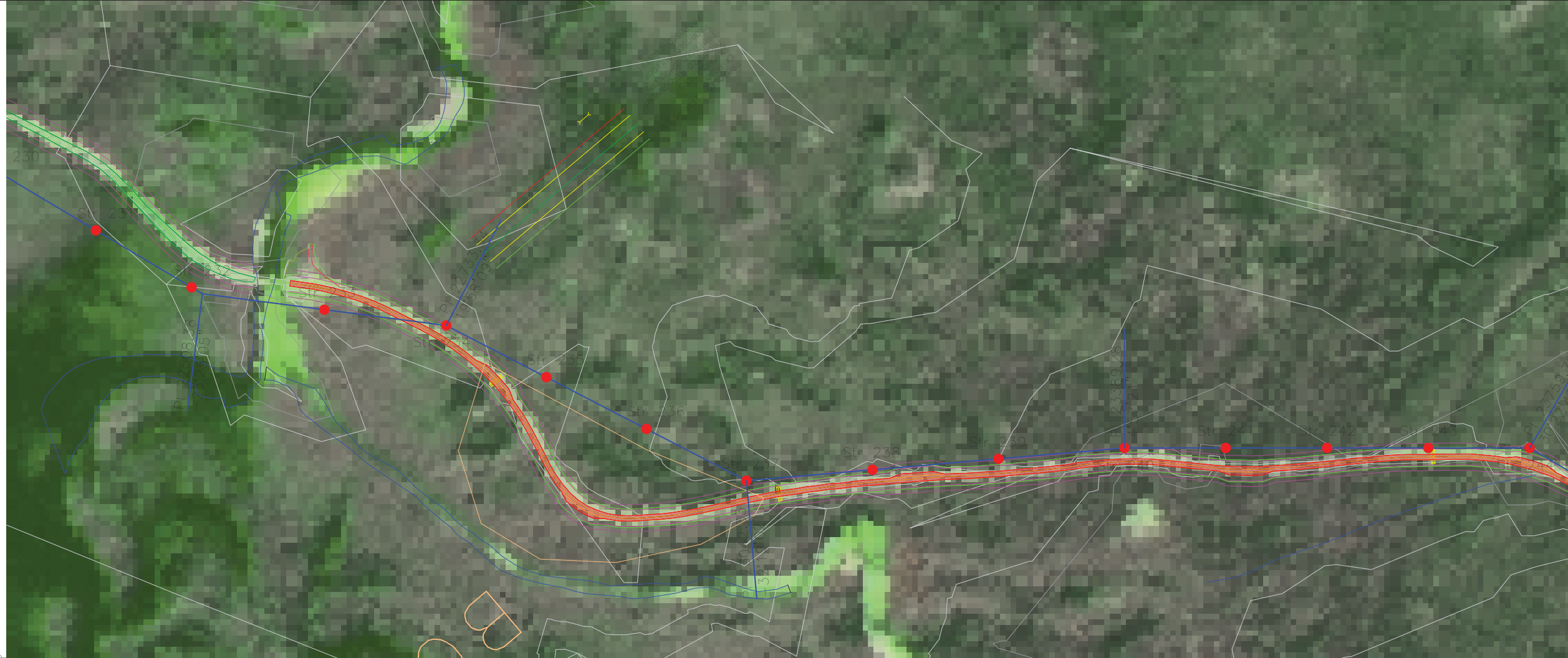
PRELIMINARY



- NOTES
1. ALL DIMENSIONS ARE IN METERS.
  2. THE TERRAIN FOR THIS LINE ROUTE IS BASED ON DRAWING (EagleGold\_RoadAlignment\_DTM.dwg) RECEIVED ON 4th JULY 2010.
  3. COORDINATE SYSTEM INDICATED ARE UTM NAD 83 ZONE 8N.
  4. CONDUCTOR (PARTRIDGE ACSR) SAG DISPLAYED AT 100 Deg C.
  5. CONDUCTOR PROPERTIES IS TAKEN FROM PLS LIBRARY, NEEDS CONFIRMATION FROM SUPPLIER.

PRELIMINARY

EAGLE GOLD 69 kV OVERHEAD LINE  
 PLAN & PROFILE  
 Dwg No. 149-PP-SK001 Sht 16 of 32

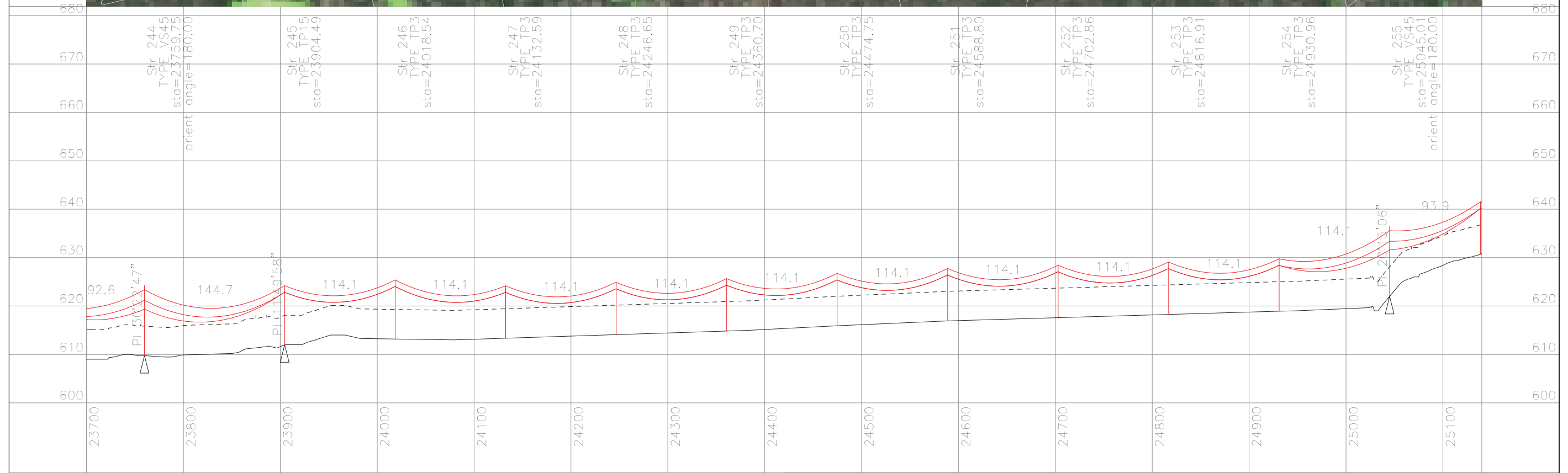


- NOTES
1. ALL DIMENSIONS ARE IN METERS.
  2. THE TERRAIN FOR THIS LINE ROUTE IS BASED ON DRAWING (EagleGold\_RoadAlignment\_DTM.dwg) RECEIVED ON 4th JULY 2010.
  3. COORDINATE SYSTEM INDICATED ARE UTM NAD 83 ZONE 8N.
  4. CONDUCTOR (PARTRIDGE ACSR) SAG DISPLAYED AT 100 Deg C.
  5. CONDUCTOR PROPERTIES IS TAKEN FROM PLS LIBRARY, NEEDS CONFIRMATION FROM SUPPLIER.

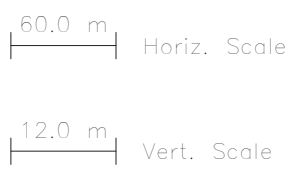
PRELIMINARY

EAGLE GOLD 69 KV OVERHEAD LINE  
 PLAN & PROFILE  
 Dwg No. 149-PP-SK001 Sht 17 of 32



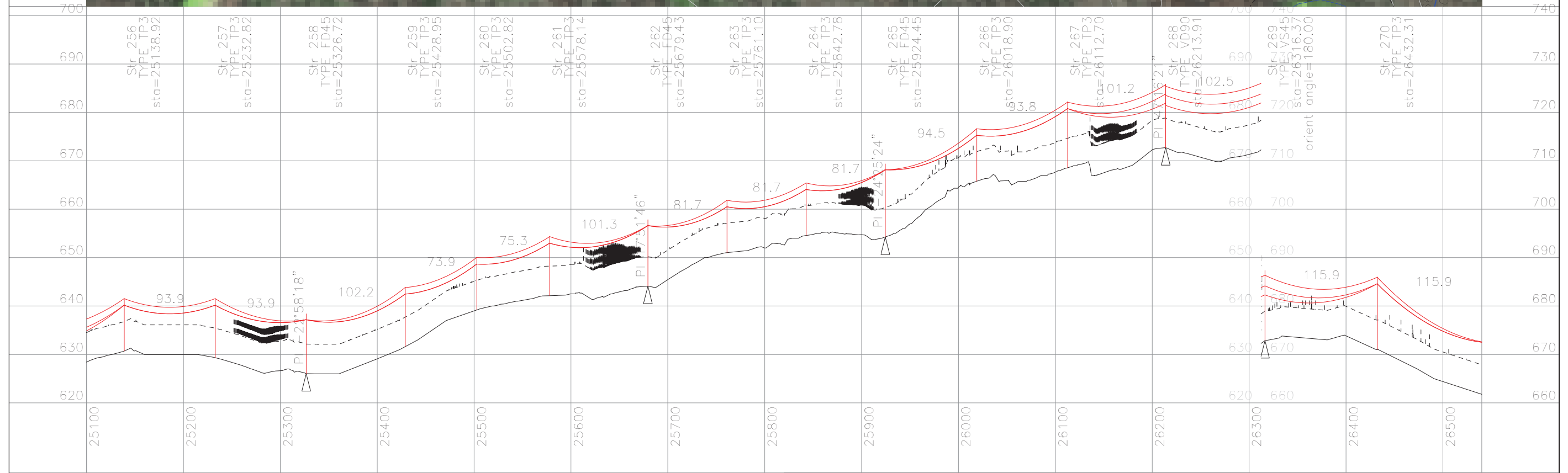
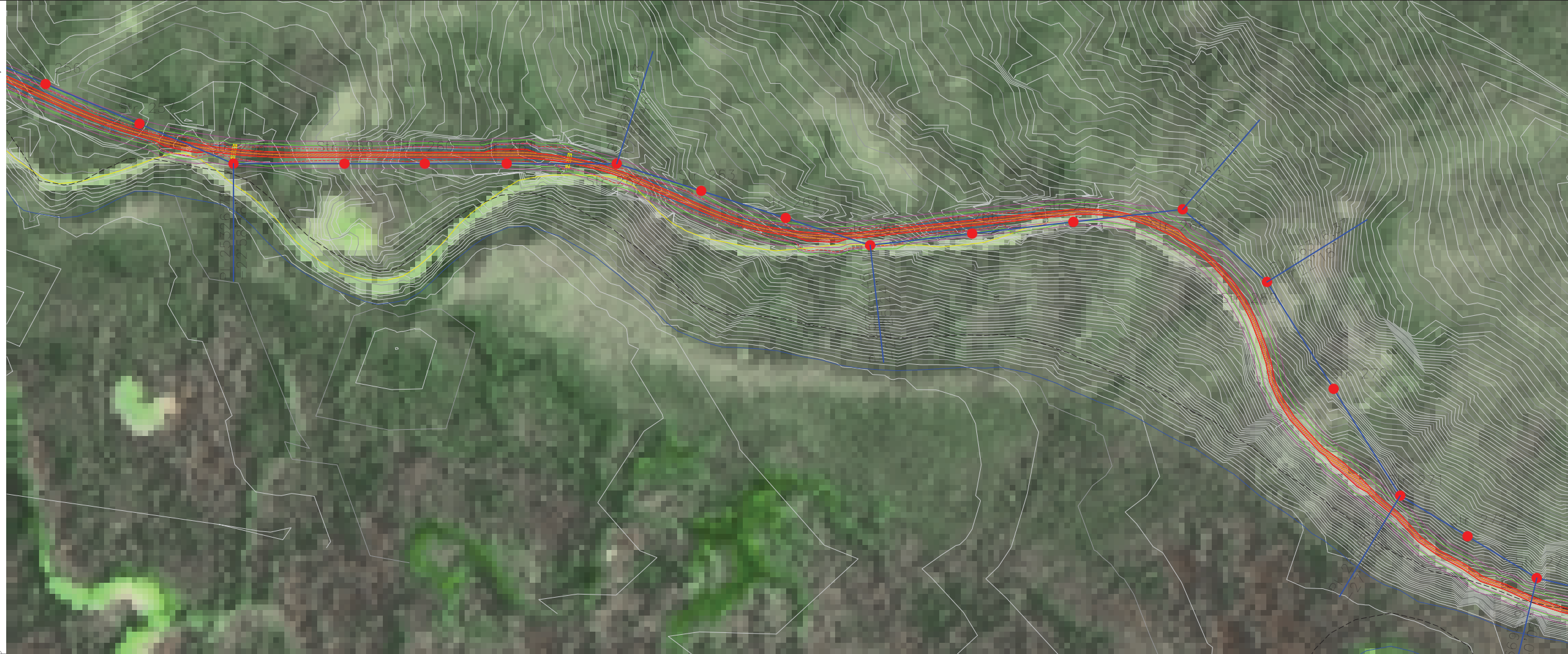


- NOTES
1. ALL DIMENSIONS ARE IN METERS.
  2. THE TERRAIN FOR THIS LINE ROUTE IS BASED ON DRAWING (EagleGold\_RoadAlignment\_DTM.dwg) RECEIVED ON 4th JULY 2010.
  3. COORDINATE SYSTEM INDICATED ARE UTM NAD 83 ZONE 8N.
  4. CONDUCTOR (PARTRIDGE ACSR) SAG DISPLAYED AT 100 Deg C.
  5. CONDUCTOR PROPERTIES IS TAKEN FROM PLS LIBRARY, NEEDS CONFIRMATION FROM SUPPLIER.

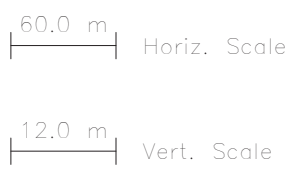


PRELIMINARY

EAGLE GOLD 69 kV OVERHEAD LINE  
 PLAN & PROFILE  
 Dwg No. 149-PP-SK001 Sht 18 of 32



Str 256 TYPE TP3 sta=25138.92	Str 257 TYPE TP3 sta=25232.82	Str 258 TYPE FD45 sta=25326.72	Str 259 TYPE TP3 sta=25428.95	Str 260 TYPE TP3 sta=25502.82	Str 261 TYPE TP3 sta=25578.14	Str 262 TYPE FD45 sta=25679.43	Str 263 TYPE TP3 sta=25761.10	Str 264 TYPE TP3 sta=25842.78	Str 265 TYPE FD45 sta=25924.45	Str 266 TYPE TP3 sta=26018.90	Str 267 TYPE TP3 sta=26112.70	Str 268 TYPE VD90 sta=26213.91	Str 269 TYPE VS45 sta=26316.37 orient angle=180.00	Str 270 TYPE TP3 sta=26432.31
-------------------------------------	-------------------------------------	--------------------------------------	-------------------------------------	-------------------------------------	-------------------------------------	--------------------------------------	-------------------------------------	-------------------------------------	--------------------------------------	-------------------------------------	-------------------------------------	--------------------------------------	---	-------------------------------------



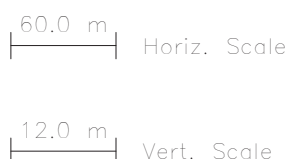
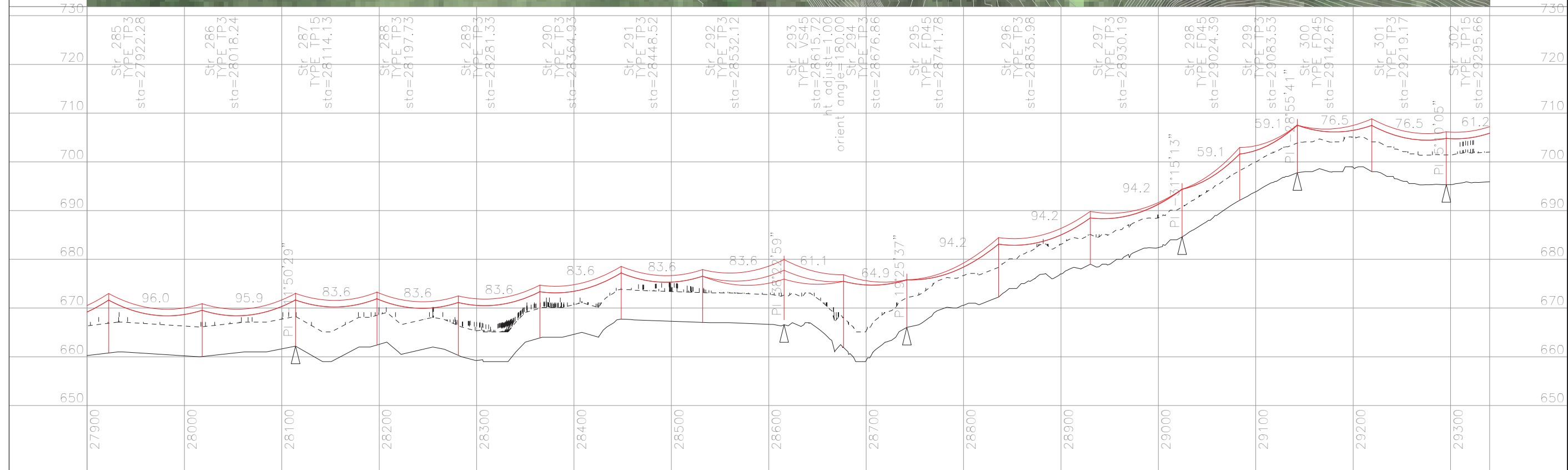
- NOTES
1. ALL DIMENSIONS ARE IN METERS.
  2. THE TERRAIN FOR THIS LINE ROUTE IS BASED ON DRAWING (EagleGold\_RoadAlignment\_DTM.dwg) RECEIVED ON 4th JULY 2010.
  3. COORDINATE SYSTEM INDICATED ARE UTM NAD 83 ZONE 8N.
  4. CONDUCTOR (PARTRIDGE ACSR) SAG DISPLAYED AT 100 Deg C.
  5. CONDUCTOR PROPERTIES IS TAKEN FROM PLS LIBRARY, NEEDS CONFIRMATION FROM SUPPLIER.

PRELIMINARY





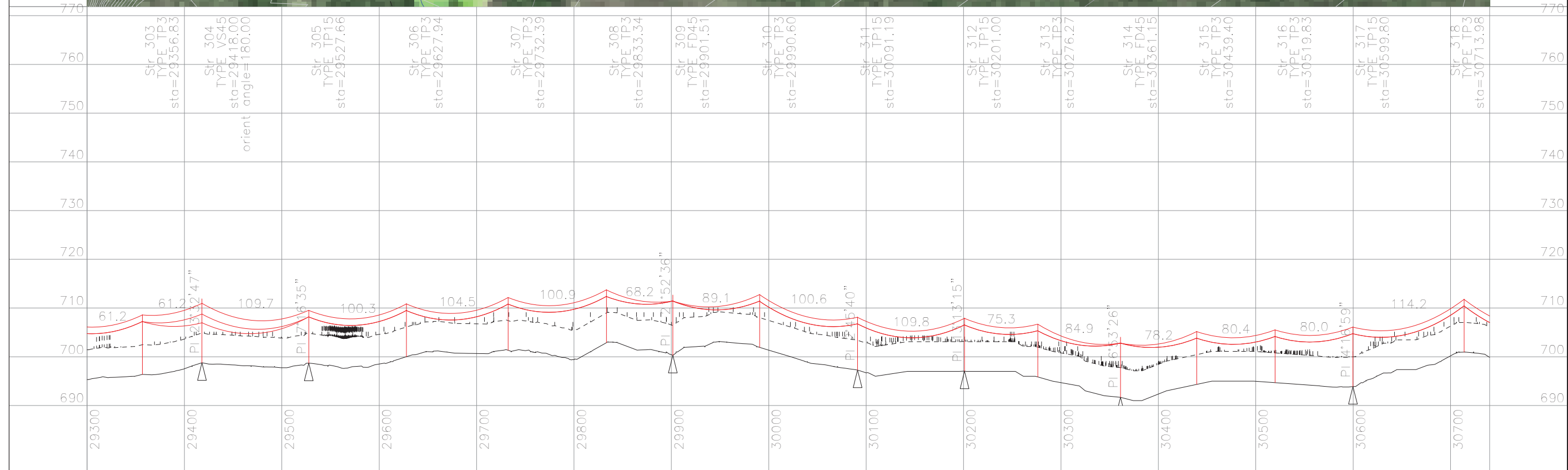




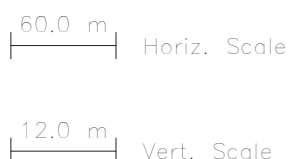
- NOTES
1. ALL DIMENSIONS ARE IN METERS.
  2. THE TERRAIN FOR THIS LINE ROUTE IS BASED ON DRAWING (EagleGold\_RoadAlignment\_DTM.dwg) RECEIVED ON 4th JULY 2010.
  3. COORDINATE SYSTEM INDICATED ARE UTM NAD 83 ZONE 8N.
  4. CONDUCTOR (PARTRIDGE ACSR) SAG DISPLAYED AT 100 Deg C.
  5. CONDUCTOR PROPERTIES IS TAKEN FROM PLS LIBRARY, NEEDS CONFIRMATION FROM SUPPLIER.

PRELIMINARY



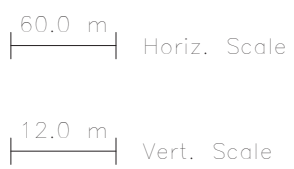
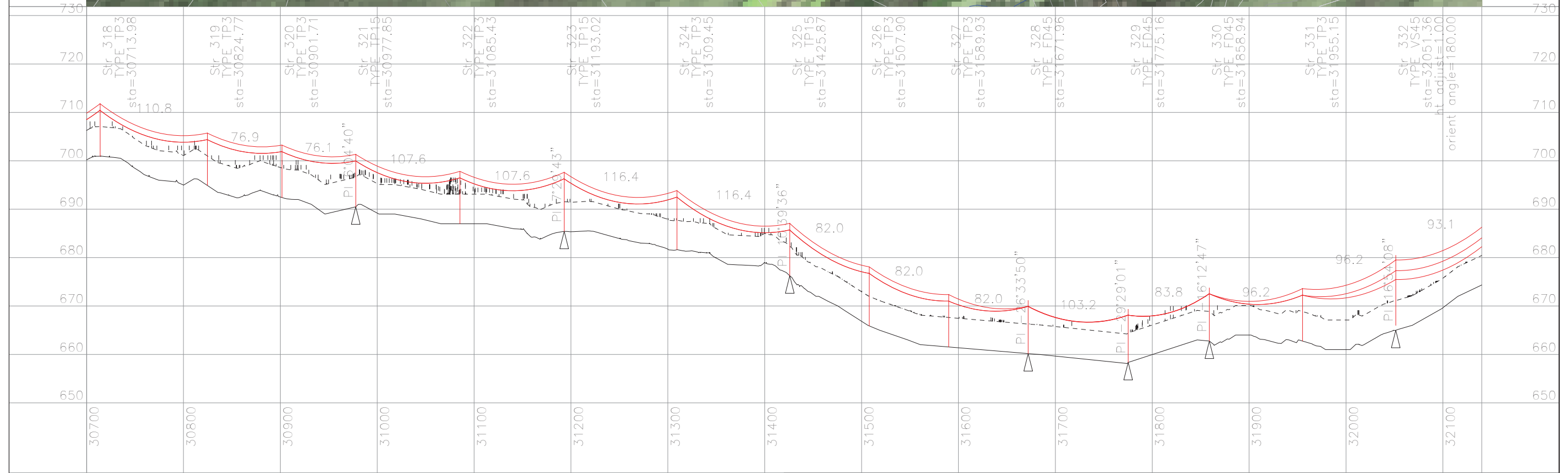


- NOTES
1. ALL DIMENSIONS ARE IN METERS.
  2. THE TERRAIN FOR THIS LINE ROUTE IS BASED ON DRAWING (EagleGold\_RoadAlignment\_DTM.dwg) RECEIVED ON 4th JULY 2010.
  3. COORDINATE SYSTEM INDICATED ARE UTM NAD 83 ZONE 8N.
  4. CONDUCTOR (PARTRIDGE ACSR) SAG DISPLAYED AT 100 Deg C.
  5. CONDUCTOR PROPERTIES IS TAKEN FROM PLS LIBRARY, NEEDS CONFIRMATION FROM SUPPLIER.



PRELIMINARY



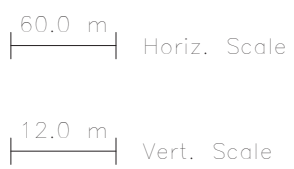
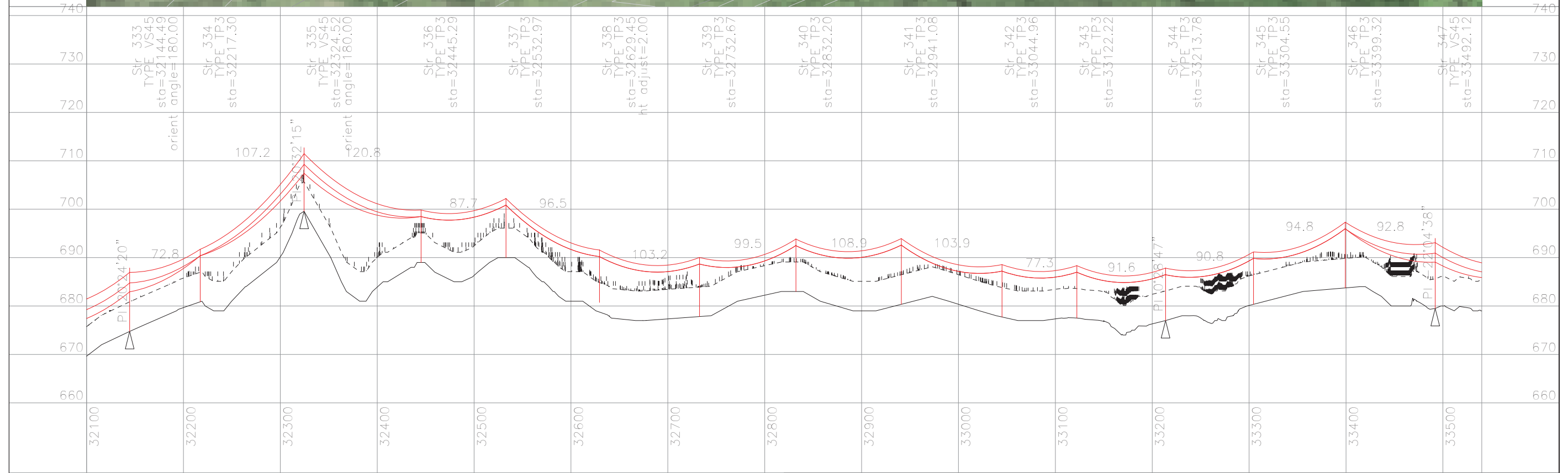
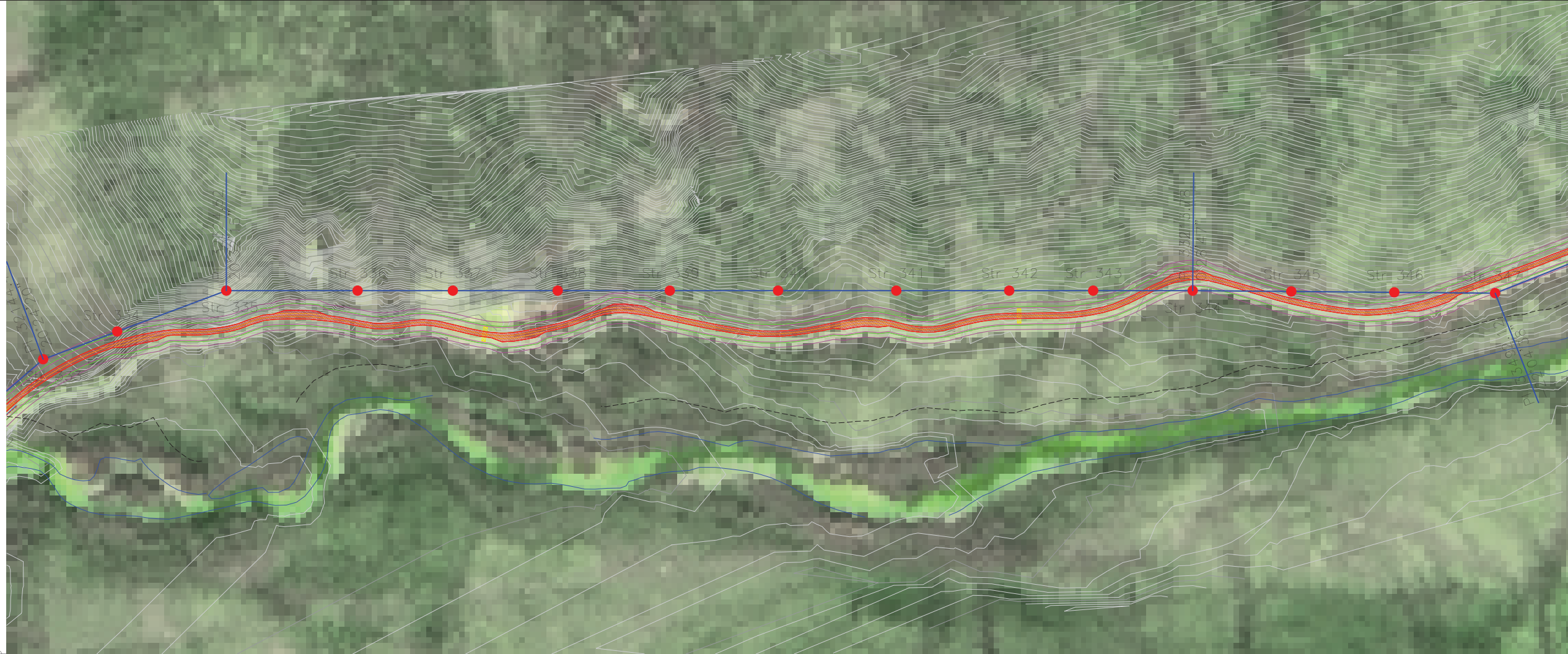


- NOTES
1. ALL DIMENSIONS ARE IN METERS.
  2. THE TERRAIN FOR THIS LINE ROUTE IS BASED ON DRAWING (EagleGold\_RoadAlignment\_DTM.dwg) RECEIVED ON 4th JULY 2010.
  3. COORDINATE SYSTEM INDICATED ARE UTM NAD 83 ZONE 8N.
  4. CONDUCTOR (PARTRIDGE ACSR) SAG DISPLAYED AT 100 Deg C.
  5. CONDUCTOR PROPERTIES IS TAKEN FROM PLS LIBRARY, NEEDS CONFIRMATION FROM SUPPLIER.

PRELIMINARY

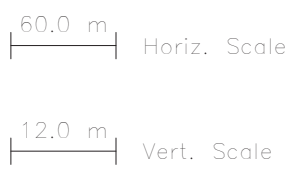
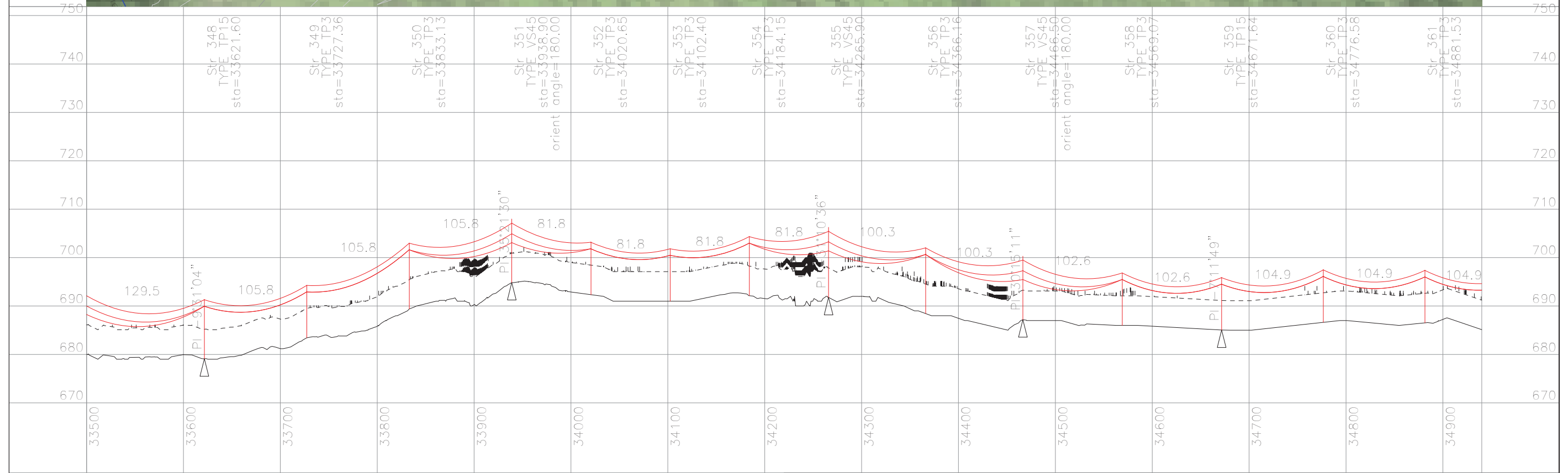
EAGLE GOLD 69 kV OVERHEAD LINE  
 PLAN & PROFILE  
 Dwg No. 149-PP-SK001 Sht 23 of 32





- NOTES
1. ALL DIMENSIONS ARE IN METERS.
  2. THE TERRAIN FOR THIS LINE ROUTE IS BASED ON DRAWING (EagleGold\_RoadAlignment\_DTM.dwg) RECEIVED ON 4th JULY 2010.
  3. COORDINATE SYSTEM INDICATED ARE UTM NAD 83 ZONE 8N.
  4. CONDUCTOR (PARTRIDGE ACSR) SAG DISPLAYED AT 100 Deg C.
  5. CONDUCTOR PROPERTIES IS TAKEN FROM PLS LIBRARY, NEEDS CONFIRMATION FROM SUPPLIER.

PRELIMINARY



- NOTES
1. ALL DIMENSIONS ARE IN METERS.
  2. THE TERRAIN FOR THIS LINE ROUTE IS BASED ON DRAWING (EagleGold\_RoadAlignment\_DTM.dwg) RECEIVED ON 4th JULY 2010.
  3. COORDINATE SYSTEM INDICATED ARE UTM NAD 83 ZONE 8N.
  4. CONDUCTOR (PARTRIDGE ACSR) SAG DISPLAYED AT 100 Deg C.
  5. CONDUCTOR PROPERTIES IS TAKEN FROM PLS LIBRARY, NEEDS CONFIRMATION FROM SUPPLIER.

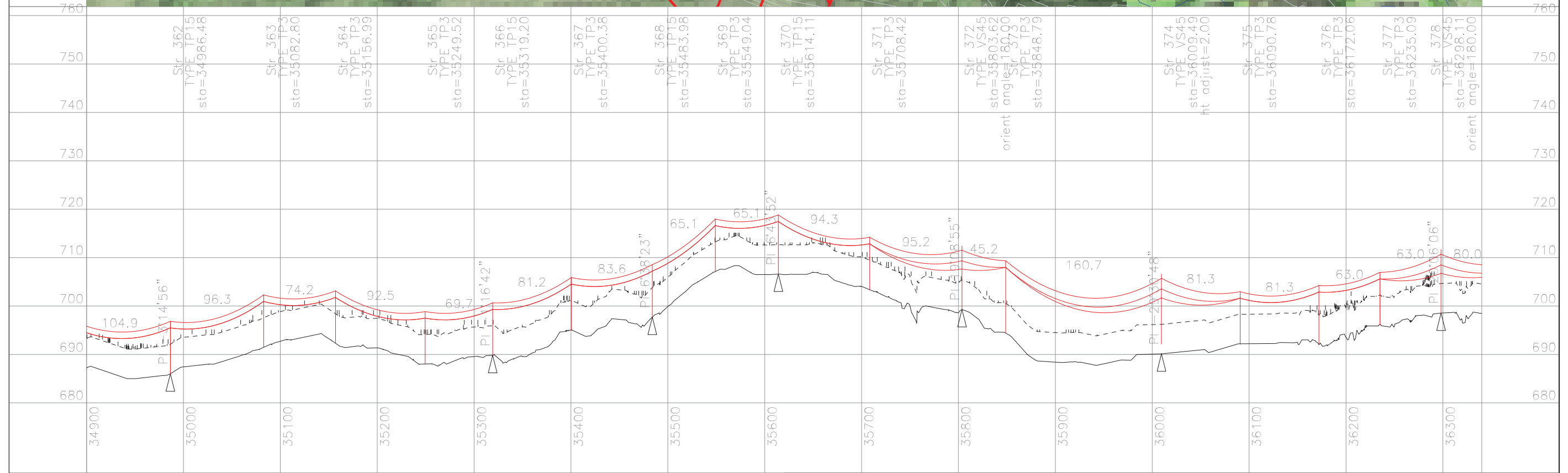
PRELIMINARY

EAGLE GOLD 69 KV OVERHEAD LINE  
 PLAN & PROFILE  
 Dwg No. 149-PP-SK001 Sht 25 of 32

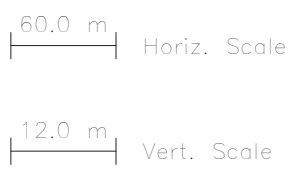




Handwritten red text 'HOP' with circles around the letters, likely indicating a specific area or feature on the terrain.



- NOTES
1. ALL DIMENSIONS ARE IN METERS.
  2. THE TERRAIN FOR THIS LINE ROUTE IS BASED ON DRAWING (EagleGold\_RoadAlignment\_DTM.dwg) RECEIVED ON 4th JULY 2010.
  3. COORDINATE SYSTEM INDICATED ARE UTM NAD 83 ZONE 8N.
  4. CONDUCTOR (PARTRIDGE ACSR) SAG DISPLAYED AT 100 Deg C.
  5. CONDUCTOR PROPERTIES IS TAKEN FROM PLS LIBRARY, NEEDS CONFIRMATION FROM SUPPLIER.

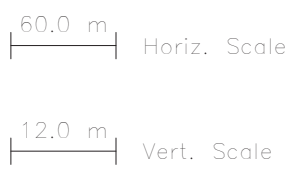
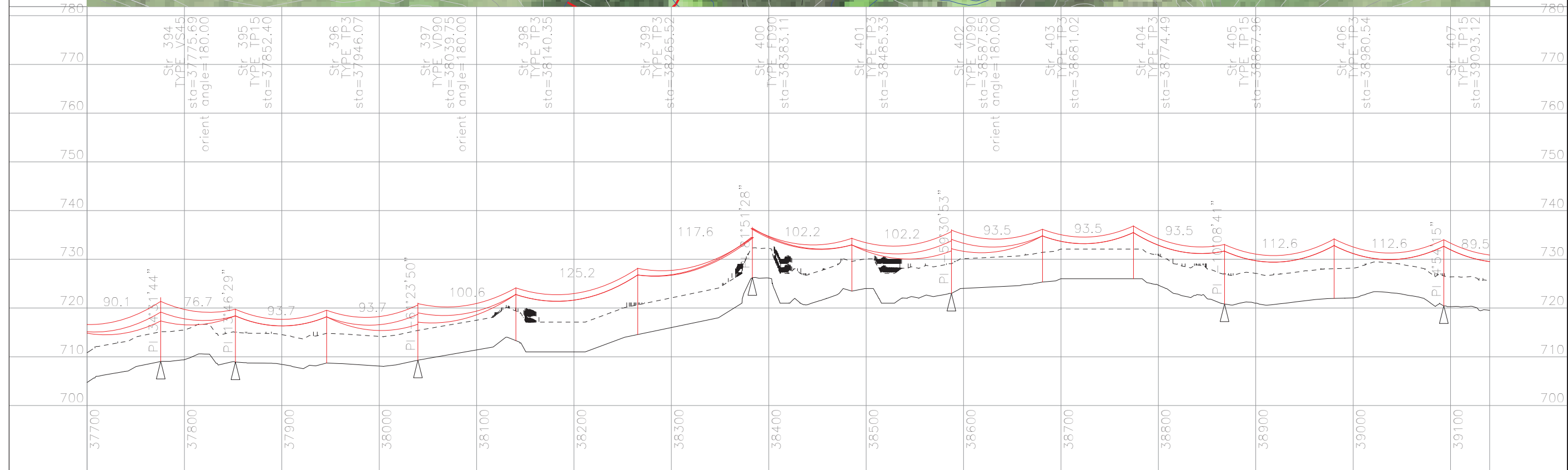
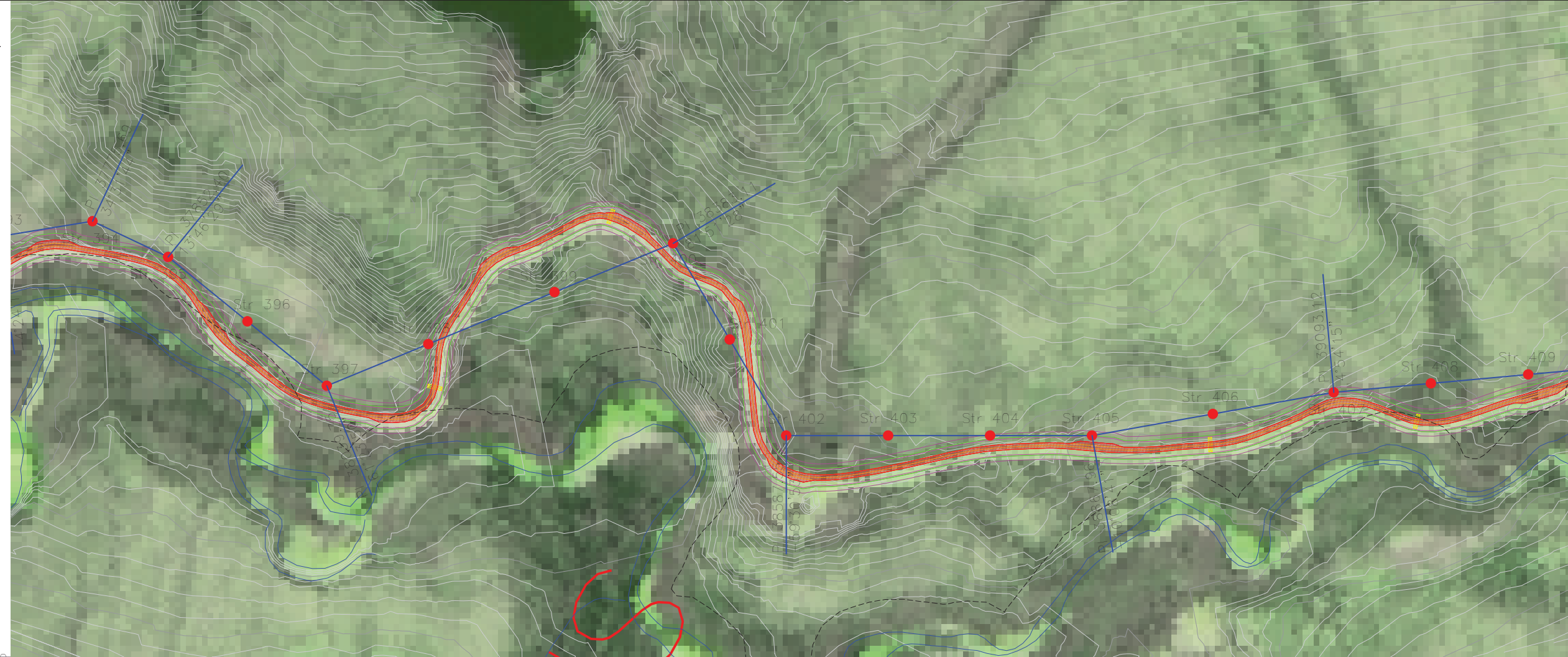


PRELIMINARY

EAGLE GOLD 69 KV OVERHEAD LINE  
PLAN & PROFILE  
Dwg No. 149-PP-SK001 Sht 26 of 32





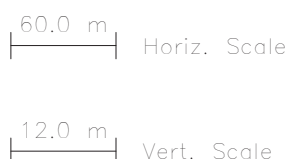
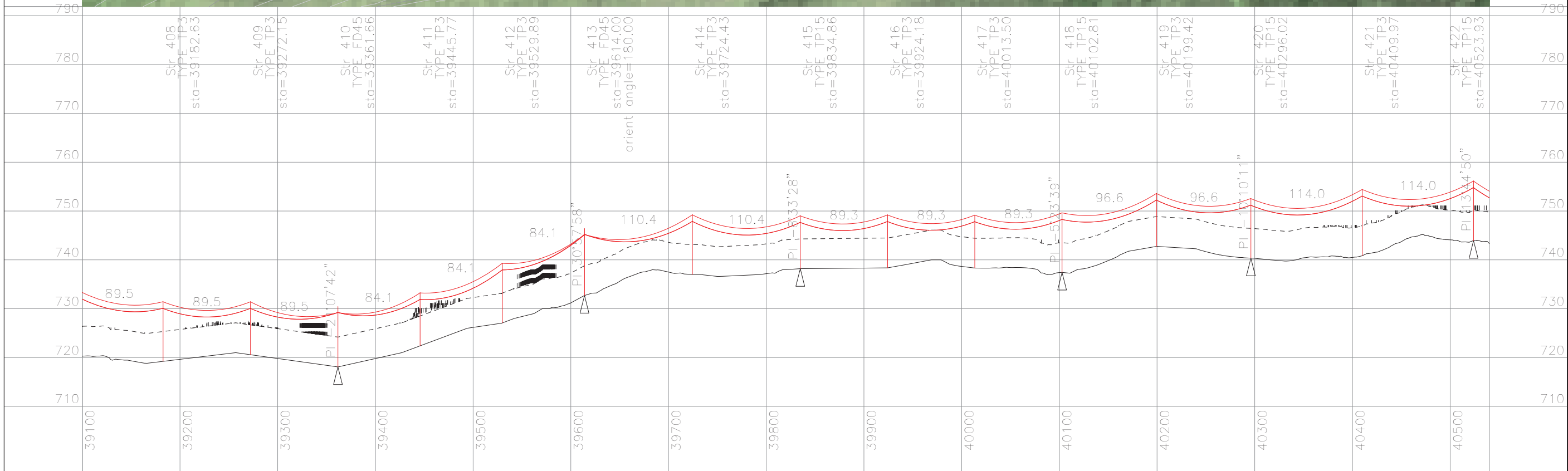


- NOTES
1. ALL DIMENSIONS ARE IN METERS.
  2. THE TERRAIN FOR THIS LINE ROUTE IS BASED ON DRAWING (EagleGold\_RoadAlignment\_DTM.dwg) RECEIVED ON 4th JULY 2010.
  3. COORDINATE SYSTEM INDICATED ARE UTM NAD 83 ZONE 8N.
  4. CONDUCTOR (PARTRIDGE ACSR) SAG DISPLAYED AT 100 Deg C.
  5. CONDUCTOR PROPERTIES IS TAKEN FROM PLS LIBRARY, NEEDS CONFIRMATION FROM SUPPLIER.

PRELIMINARY

EAGLE GOLD 69 KV OVERHEAD LINE  
 PLAN & PROFILE  
 Dwg No. 149-PP-SK001 Sht 28 of 32

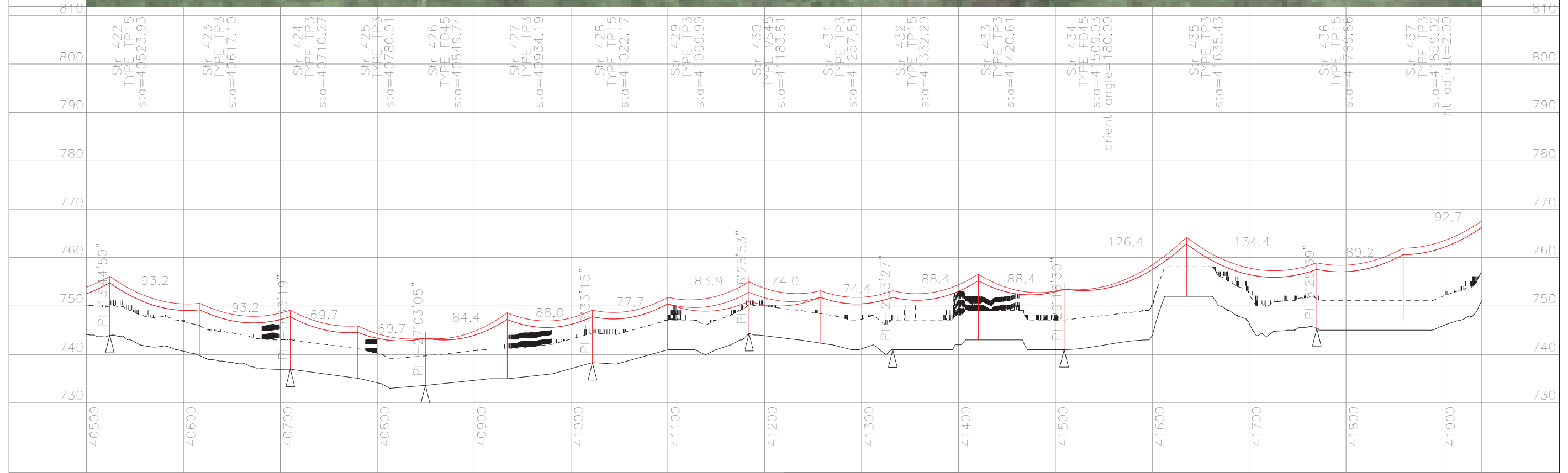
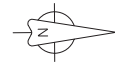




- NOTES
1. ALL DIMENSIONS ARE IN METERS.
  2. THE TERRAIN FOR THIS LINE ROUTE IS BASED ON DRAWING (EagleGold\_RoadAlignment\_DTM.dwg) RECEIVED ON 4th JULY 2010.
  3. COORDINATE SYSTEM INDICATED ARE UTM NAD 83 ZONE 8N.
  4. CONDUCTOR (PARTRIDGE ACSR) SAG DISPLAYED AT 100 Deg C.
  5. CONDUCTOR PROPERTIES IS TAKEN FROM PLS LIBRARY, NEEDS CONFIRMATION FROM SUPPLIER.

PRELIMINARY



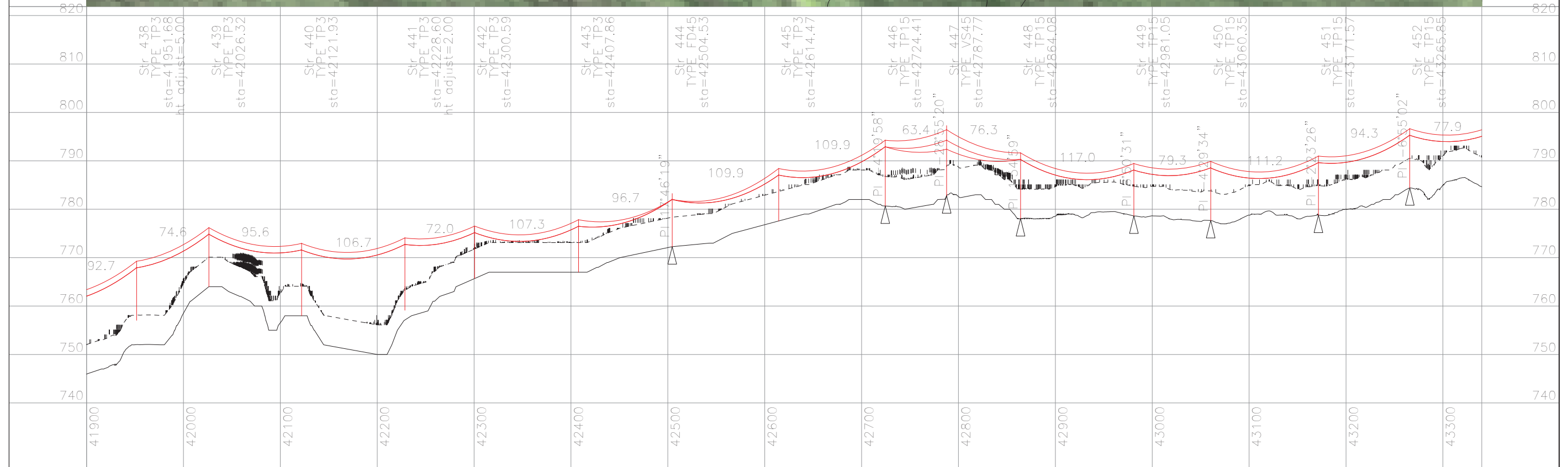


- NOTES
1. ALL DIMENSIONS ARE IN METERS.
  2. THE TERRAIN FOR THIS LINE ROUTE IS BASED ON DRAWING (EagleGold\_RoadAlignment\_DTM.dwg) RECEIVED ON 4th JULY 2010.
  3. COORDINATE SYSTEM INDICATED ARE UTM NAD 83 ZONE 8N.
  4. CONDUCTOR (PARTRIDGE ACSR) SAG DISPLAYED AT 100 Deg C.
  5. CONDUCTOR PROPERTIES IS TAKEN FROM PLS LIBRARY, NEEDS CONFIRMATION FROM SUPPLIER.

60.0 m Horiz. Scale  
12.0 m Vert. Scale

PRELIMINARY

EAGLE GOLD 69 KV OVERHEAD LINE  
PLAN & PROFILE  
Dwg No. 149-PP-SK001 Sht 30 of 32



- NOTES
1. ALL DIMENSIONS ARE IN METERS.
  2. THE TERRAIN FOR THIS LINE ROUTE IS BASED ON DRAWING (EagleGold\_RoadAlignment\_DTM.dwg) RECEIVED ON 4th JULY 2010.
  3. COORDINATE SYSTEM INDICATED ARE UTM NAD 83 ZONE 8N.
  4. CONDUCTOR (PARTRIDGE ACSR) SAG DISPLAYED AT 100 Deg C.
  5. CONDUCTOR PROPERTIES IS TAKEN FROM PLS LIBRARY, NEEDS CONFIRMATION FROM SUPPLIER.

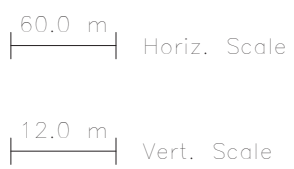

60.0 m  
Horiz. Scale

12.0 m  
Vert. Scale

PRELIMINARY

EAGLE GOLD 69 KV OVERHEAD LINE  
PLAN & PROFILE  
Dwg No. 149-PP-SK001 Sht 31 of 32





- NOTES
1. ALL DIMENSIONS ARE IN METERS.
  2. THE TERRAIN FOR THIS LINE ROUTE IS BASED ON DRAWING (EagleGold\_RoadAlignment\_DTM.dwg) RECEIVED ON 4th JULY 2010.
  3. COORDINATE SYSTEM INDICATED ARE UTM NAD 83 ZONE 8N.
  4. CONDUCTOR (PARTRIDGE ACSR) SAG DISPLAYED AT 100 Deg C.
  5. CONDUCTOR PROPERTIES IS TAKEN FROM PLS LIBRARY, NEEDS CONFIRMATION FROM SUPPLIER.

PRELIMINARY