

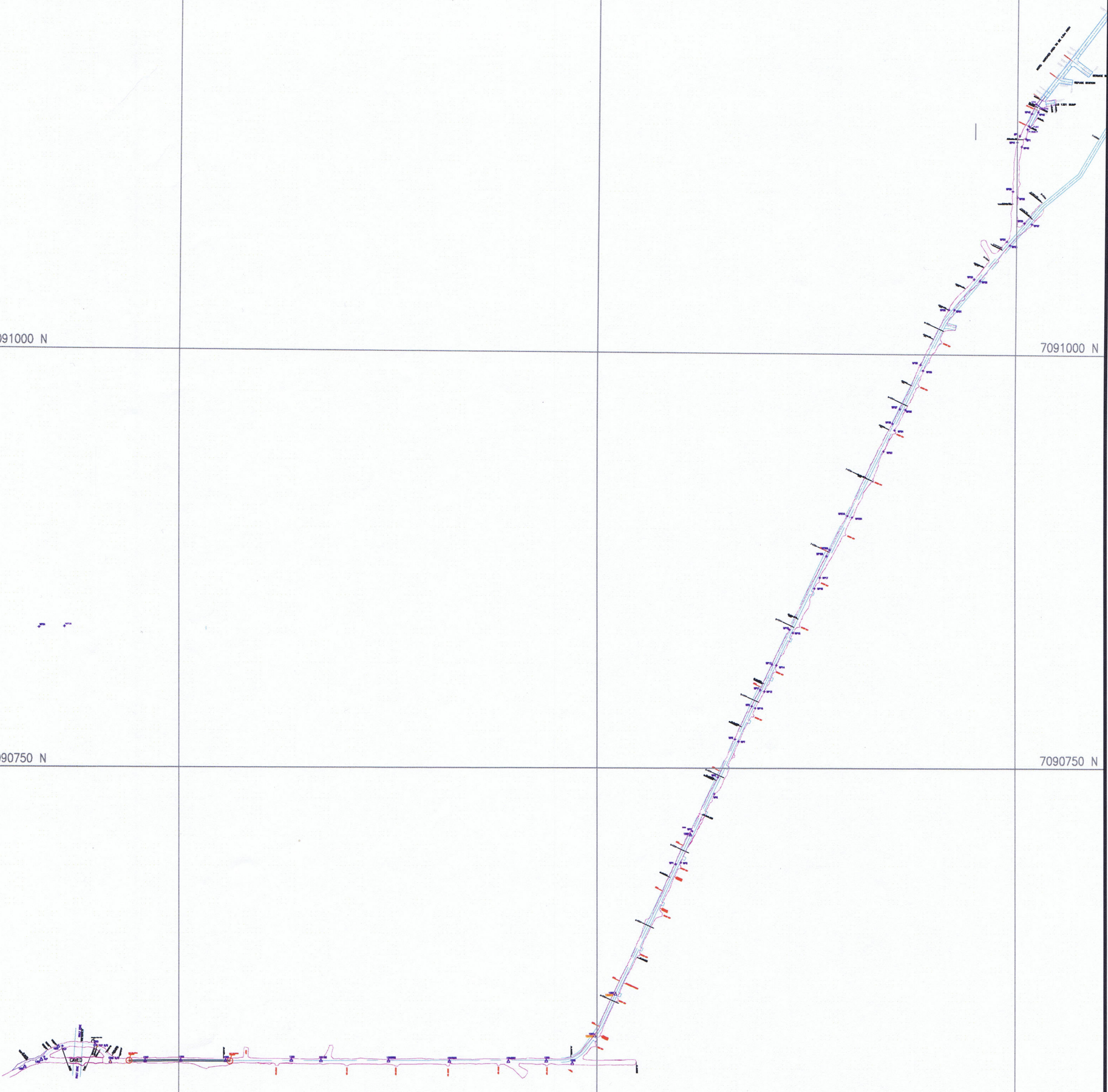
7091250 N

7091000 N

7090750 N

7090500 N

486750 E
487000 E
487250 E
486750 E
487000 E
487250 E



TITLE: **LUCKYQUEEN 2012 DEVELOPMENT**
Mine Layout

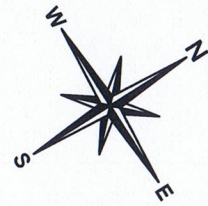
Drawn by: TRAVIS MURPHY

Scale: 1:2500


LUCKY QUEEN

1330 ACCESS

Dec. 2, 2012



NOTE: HATCHED AREA TO BE 4.0m HIGH



ALEXCO RESOURCE CORP
BELLKENO MINE

DEPT.	APPROVED BY	DATE	COMMENTS
SURVEY			
ENGINEERING			
GEOLOGY			
ALEXCO MANAGER			
PROCON SUPER			

TITLE:	LUCKY QUEEN 1330 ACC DR. - DWG #2 DRAFT		
Drawn by:	DAVID DONISON	Scale:	1:250
Date:	11/30/2012	Approval:	
File:	H:\Bellekeno Underground\...LUCKY QUEEN\1330 ACC - DWG #2.DWG		



ALEXCO