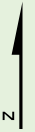



Legend

- Land Use Regional Study Area
- Land Use Local Study Area
- Registered Trapping Concessions
- Road
- Mine Access Road
- ~~~~~ River
- ~~~~~ Lake
- ~~~~~ Wetland





Wolverine Project


Figure 11-1
Registered Trapping Concessions

File Name: YukonZinc_Fig11-1_Trapping_Concessions_RTC_Number.mxd

Projection: UTM Zone 9, NAD 27 Date: February 3, 2006

Scale: 1:300,000

0 2 4 6 8 10
Kilometres

Prepared By:


Data Sources: Government of the Yukon, Yukon Zinc Corporation, Centre for Topographic Information, Yukon Fish and Wildlife 2005