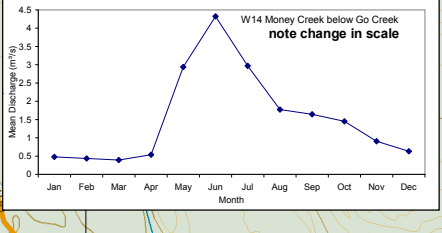
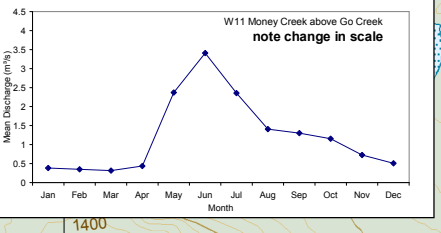
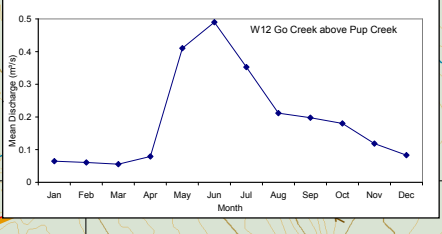
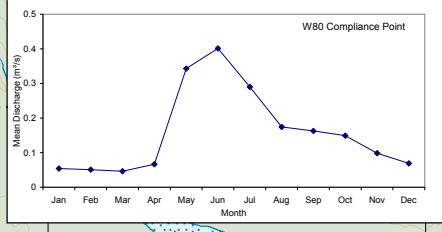
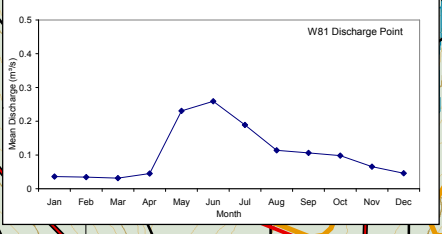
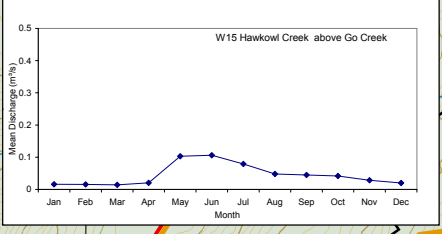
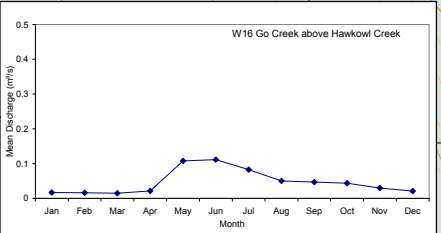
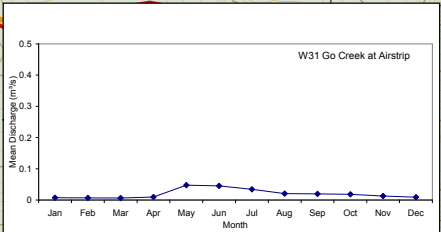
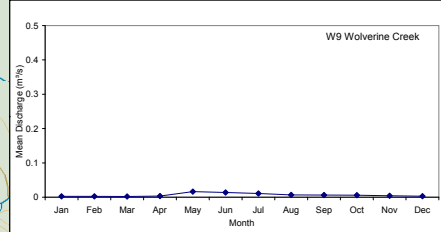



Legend

- Regional Study Area
- Local Study Area
- Potential Disturbance Footprint
- Water Quality Sampling Site
- Wolverine Camp Main Road
- Mine Access Road
- Contour
- Index Contour
- ~ River / Stream
- ~ Lake
- ~ Wetland





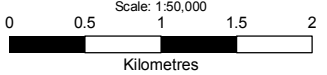
Yukon Zinc
CORPORATION

Wolverine Project

Figure 5-3 Mean Monthly Flows Near the Wolverine Project


File Name: YukonZinc_Fig5-3_Hydrology.mxd	
Projection: UTM Zone 9, NAD 27	Date: February 13, 2006

Scale: 1:50,000



0 0.5 1 1.5 2
Kilometres

Prepared By:



AXYS

Data Sources: Government of the Yukon, Yukon Zinc Corporation, Center for Cartographic Information (NTDB)