


Legend

- Wildlife Regional Study Area
- Wildlife Local Study Area
- Potential Disturbance Footprint
- Road
- Wolverine Camp Main Road
- Mine Access Road
- River
- Lake
- Wetland





Wolverine Project


Figure 7.10-1
Wildlife Local and
Regional Study Areas

File Name: YukonZinc_Figure_7.10-1_Wildlife_LSA_&_RSA.mxd

Projection: UTM Zone 9, NAD 27 Date: October 20, 2005


Scale: 1:350,000

0 3 6 9 12



Kilometres

Prepared By:



Data Sources: Government of the Yukon, Yukon Zinc Corporation, Center for Cartographic Information (NTDB)

6840000

6820000

6800000

6780000

6840000

6820000

6800000

6780000

400000

420000

440000

460000

480000

500000

400000

420000

440000

460000

480000

500000