


Legend

- Regional Study Area
- Local Study Area
- Potential Disturbance Footprint
- Mine Access Road
- Wolverine Main Camp Road (Approximate)
- Road
- Contour
- Index Contour
- River
- Lake
- Wetland



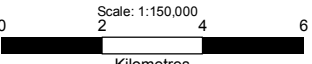
Yukon Zinc
CORPORATION

Wolverine Project

Figure 7.5-1
Surface Water and Sediment Quality
Local and Regional Study Areas


File Name: YukonZinc_Fig7_5-1_Surface_Water_LSA_RSA.mxd	
Projection: UTM Zone 9, NAD 27	Date: October 20, 2005

Scale: 1:150,000



Kilometres

Prepared By:



Data Sources: Government of the Yukon, Yukon Zinc Corporation, Centre for Topographic Information (NTDB)



610000

620000

630000

640000

650000

660000

790000

780000

770000

760000

790000

780000

770000

760000