


Legend

- Potential Disturbance Footprint
- Water and Sediment Sampling Sites
- Water Quality Compliance Point
- Mine Access Road
- Wolverine Camp Main Road
- Trail
- Contour
- Index Contour
- River
- Lake
- Wetland







Yukon Zinc
CORPORATION

Wolverine Project

Figure 7.5-2
Water and Sediment Sampling Sites
1995 - 2005

File Name: YukonZinc_Fig7_5-2_Water_Sed_Sites.mxd	
Projection: UTM Zone 9, NAD 27	Date: October 20, 2005
<p style="font-size: x-small;">Scale: 1:130,000</p>  <p style="font-size: x-small;">Kilometres</p>	<p style="font-size: x-small;">Prepared By:</p>  <p style="font-size: x-small;">AXYS</p>
Data Sources: Government of the Yukon, Yukon Zinc Corporation, Centre for Topographic Information (NTDB)	

420000

425000

430000

435000

440000

445000

450000

455000

460000

465000

470000

6825000

6820000

6815000

6810000

6805000

6800000

6825000

6820000

6815000

6810000

6805000

6800000