


Legend

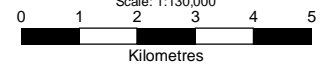

- Potential Disturbance Footprint
- 1996 Benthic Sampling Location
- 1996 Lake Benthic Monitoring Station
- 1997 Benthic Sampling Location
- 2005 Benthic and Periphyton Sampling Location
- 1996 Plankton Haul Site
- Mine Access Road
- Wolverine Camp Main Road
- Road
- Limited-use Road
- Trail
- Contour
- Index Contour
- River
- Lake
- Wetland



Yukon Zinc
CORPORATION

Wolverine Project

Figure 7.7-1
Benthic Sampling Sites

File Name: YukonZinc_Fig7_7-1_Benthic_Samp_Sites.mxd	
Projection: UTM Zone 9, NAD 27	Date: October 20, 2005
<p>Scale: 1:130,000</p>  <p>Kilometres</p>	<p>Prepared By:</p> 
Data Sources: Government of the Yukon, Yukon Zinc Corporation, Centre for Topographic Information (NTDB)	

