

Legend

- Forest Resources Regional Study Area
- Vegetation Regional Study Area
- Vegetation Local Study Area
- Potential Disturbance Footprint
- Mine Access Road
- Wolverine Camp Main Road
- Road
- Index Contour
- Contour
- River
- Lake

Ecoregion


- Liard Basin
- Pelly Mountains
- Yukon Plateau North
- Wetland

Yukon Plateau North

Liard Basin

Pelly Mountains





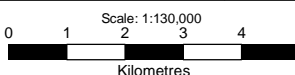
Yukon Zinc
CORPORATION

Wolverine Project

Figure 7.9-1
Wolverine Project Vegetation
Study Areas and Ecoregions


File Name: YukonZinc_Fig7_9-1_Ecoregions_&_Study_Areas.mxd	
Projection: UTM Zone 9, NAD 27	Date: October 19, 2005

Scale: 1:130,000



Kilometres

Prepared By:



Data Sources: Government of the Yukon, Yukon Zinc Corporation, Centre for Topographic Information (NTDB)