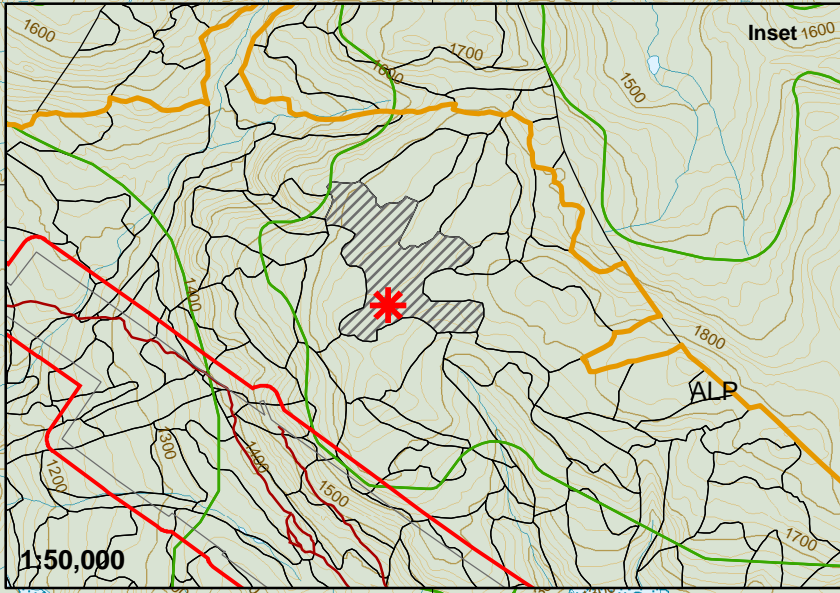



Legend

- Vegetation Regional Study Area
- Vegetation Local Study Area
- Potential Disturbance Footprint
- Ecosystem Polygon
- Road
- Wolverine Camp Main Road
- Mine Access Road
- River
- Lake
- Wetland
- Contour
- Index Contour

Rare Plants

- * Rare Plant Occurrence:
Arnica angustifolia ssp. tomentosa
- Bioclimate Zone
- ALP Alpine
- BOH Boreal Highland
- BOL Boreal Lowland
- SUB Sub-Alpine





Yukon Zinc
CORPORATION


Wolverine Project

Figure 7.9-3
Baseline and Full Build-out Distribution
of Rare Plants within the RSA

File Name: YukonZinc_Fig7_9-3_Rare_Plants.mxd


Projection: UTM Zone 9, NAD 27 Date: October 20, 2005

Scale: 1:80,000



Kilometres

Prepared By:



Data Sources: Government of the Yukon, Yukon Zinc Corporation, Centre for Topographic Information (NTDB)