

Legend


- Vegetation Regional Study Area
- Vegetation Local Study Area
- Potential Disturbance Footprint
- Bioclimate Zone
- ALP *Alpine*
- BOH *Boreal Highland*
- BOL *Boreal Lowland*
- SUB *Sub-Alpine*
- Mine Access Road
- Road
- Index Contour
- Contour
- Lake *Source: Terrestrial Ecosystem Mapping*
- Wetland *Source: Terrestrial Ecosystem Mapping*
- River *Source: NTDB*
- Lake *Source: NTDB*
- Wetland *Source: NTDB*

Uncommon Vegetation Community

Conservation Status

- No Rating
- Low
- Moderate
- High
- Extremely High





Yukon Zinc
CORPORATION


Wolverine Project

Figure 7.9-4
Baseline and Full Build-out Distribution of
Uncommon Vegetation Communities within the RSA

File Name: YukonZinc_Fig7_9-4_Uncomm_Plant.mxd


Projection: UTM Zone 9, NAD 27 Date: October 19, 2005

Scale: 1:80,000



Kilometres

Prepared By:



Data Sources: Government of the Yukon, Yukon Zinc Corporation, Center for Cartographic Information (NTDB)