


Legend

- Vegetation Regional Study Area
- Vegetation Local Study Area
- Potential Disturbance Footprint
- Bioclimate Zone
- ALP *Alpine*
- BOH *Boreal Highland*
- BOL *Boreal Lowland*
- SUB *Sub-Alpine*
- Mine Access Road
- Wolverine Camp Main Road
- Road
- Index Contour
- Contour
- River *Source: NTDB*
- Lake *Source: Detailed Mapping*
- Wetland *Source: Detailed Mapping*
- Lake *Source: NTDB*
- Wetland *Source: NTDB*

Wetland and Riparian Vegetation Communities

- Pre-existing Disturbance
- Riparian
- Wetlands
- Wetland and Riparian Edge





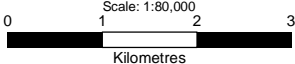
Yukon Zinc
CORPORATION

Wolverine Project

FIGURE 7.9-6
Baseline and Full Build-out Distribution of Wetland
and Riparian Vegetation Communities within the RSA


File Name: YukonZinc_Fig7_9-6_Riparian_Wetlands.mxd
Projection: UTM Zone 9, NAD 27 Date: October 19, 2005

Scale: 1:80,000



Kilometres

Prepared By:



AXYS

Data Sources: Government of the Yukon, Yukon Zinc Corporation, Centre for Topographic Information (NTDB)