

LEGEND

- Stream sediment sample location and number.
(Prefix by CS-81-XE.)

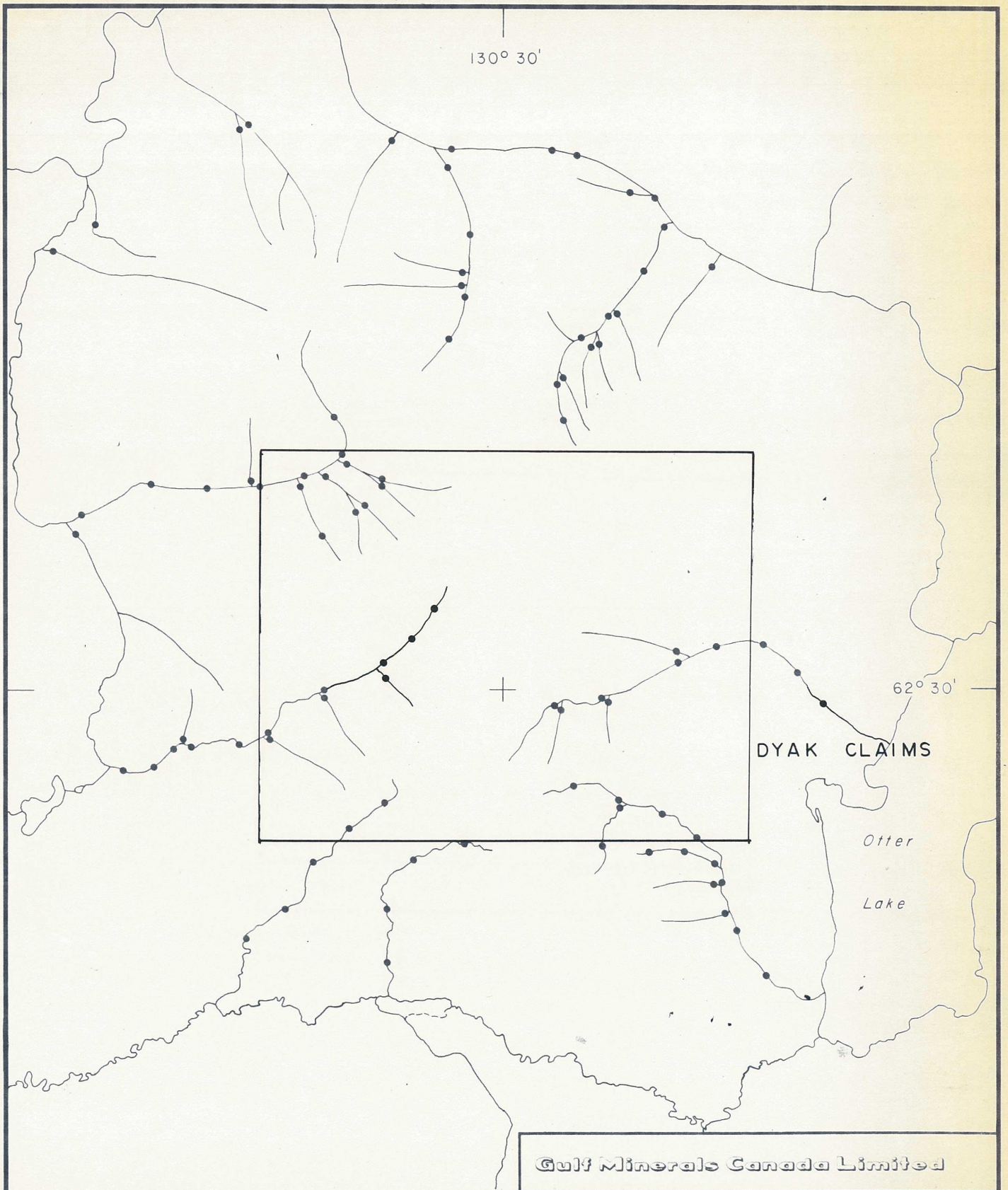
Gulf Minerals Canada Limited

CORDILLERAN SEDIMENTS PROJECT
GEOCHEMICAL SURVEY
 SAMPLE NUMBERS - AREA "E"

YUKON TERRITORY

DATE: SEPT. 1981	SCALE: 1:50,000	DRAWN BY: S.NORRIS	N.T.S. 105 J/ 7,8,9,10 PT.
---------------------	--------------------	-----------------------	----------------------------------

1002560049

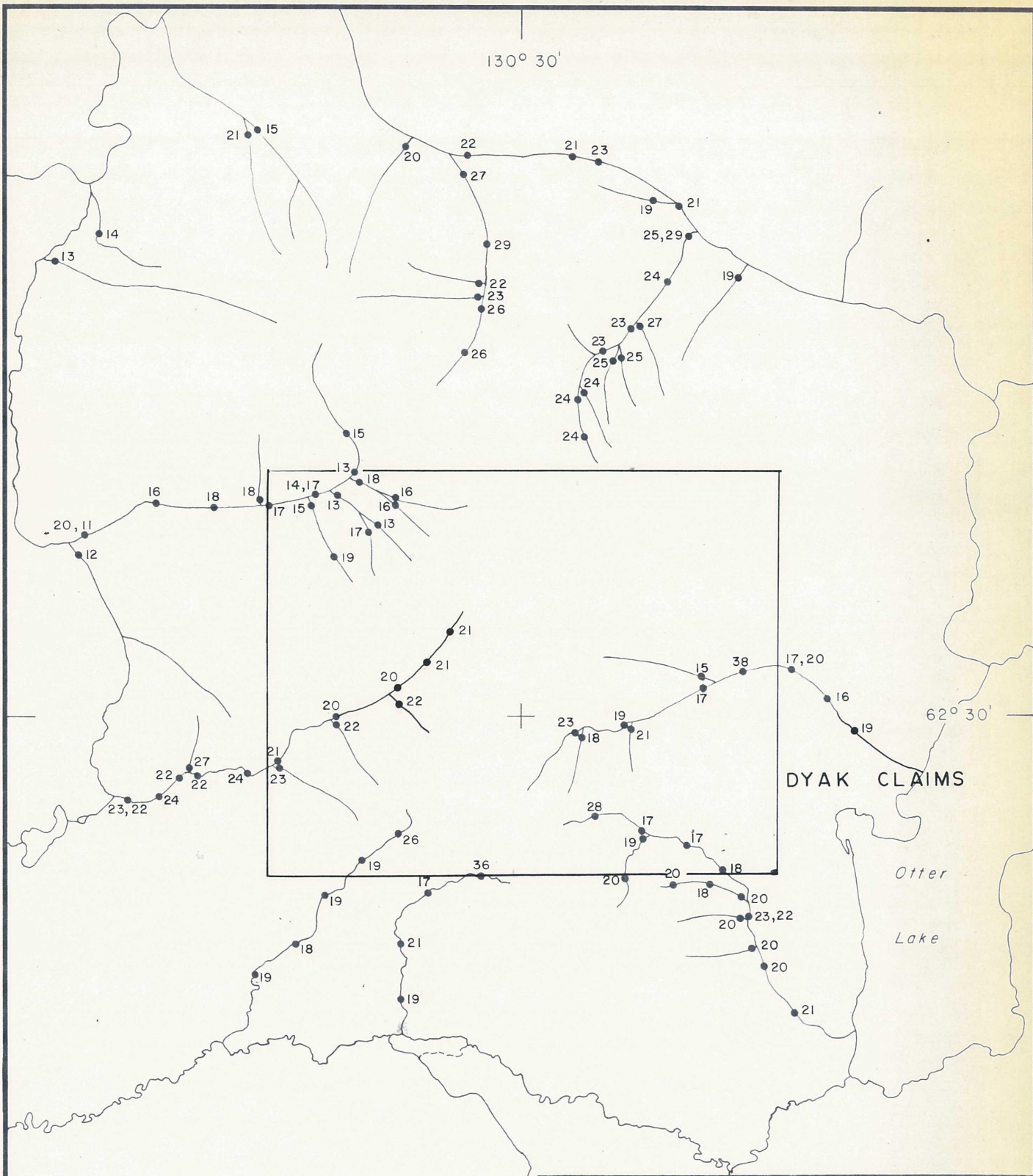


Gulf Minerals Canada Limited

CORDILLERAN SEDIMENTS PROJECT
GEOCHEMICAL SURVEY.
COPPER VALUES - AREA "E"
 YUKON TERRITORY

DIAND - YUKON REGION, LIBRARY

DATE:	SCALE:	DRAWN BY:	N.T.S.
SEPT. 1981	1:50,000	S.NORRIS	105 J/ 7, 8, 9, 10 PT.



LEGEND

- 19 Stream sediment sample location and value in ppm.

DIAND - YUKON REGION, LIBRARY

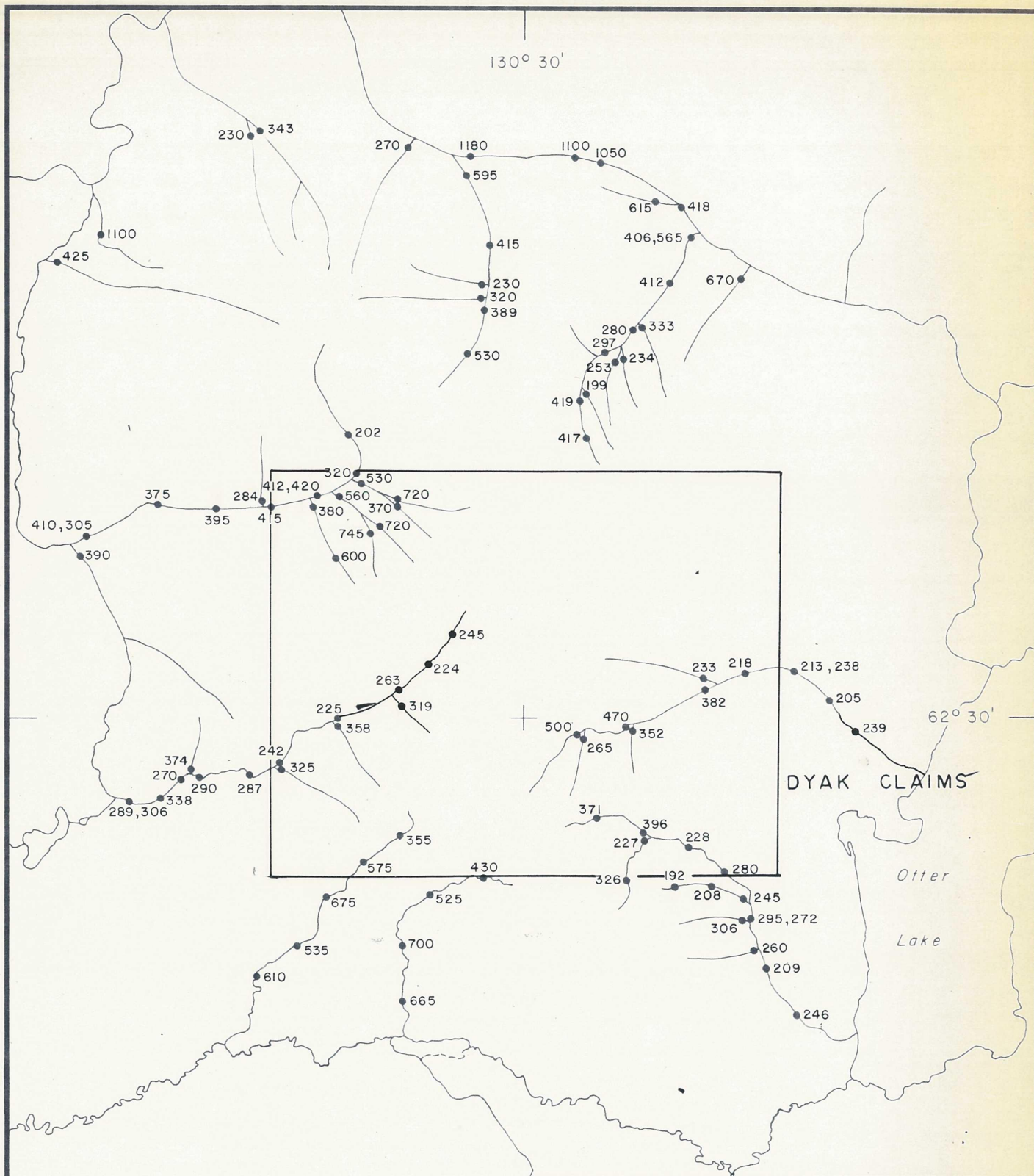
Gulf Minerals Canada Limited

CORDILLERAN SEDIMENTS PROJECT

**GEOCHEMICAL SURVEY
LEAD VALUES - AREA "E"**

YUKON TERRITORY

DATE	SCALE	DRAWN BY:	N.T.S.
SEPT. 1981	1:50,000	S.NORRIS	105 J/ 7, 8, 9, 10 PT.



LEGEND

- 610 Stream sediment sample location and value in ppm.

Gulf Minerals Canada Limited

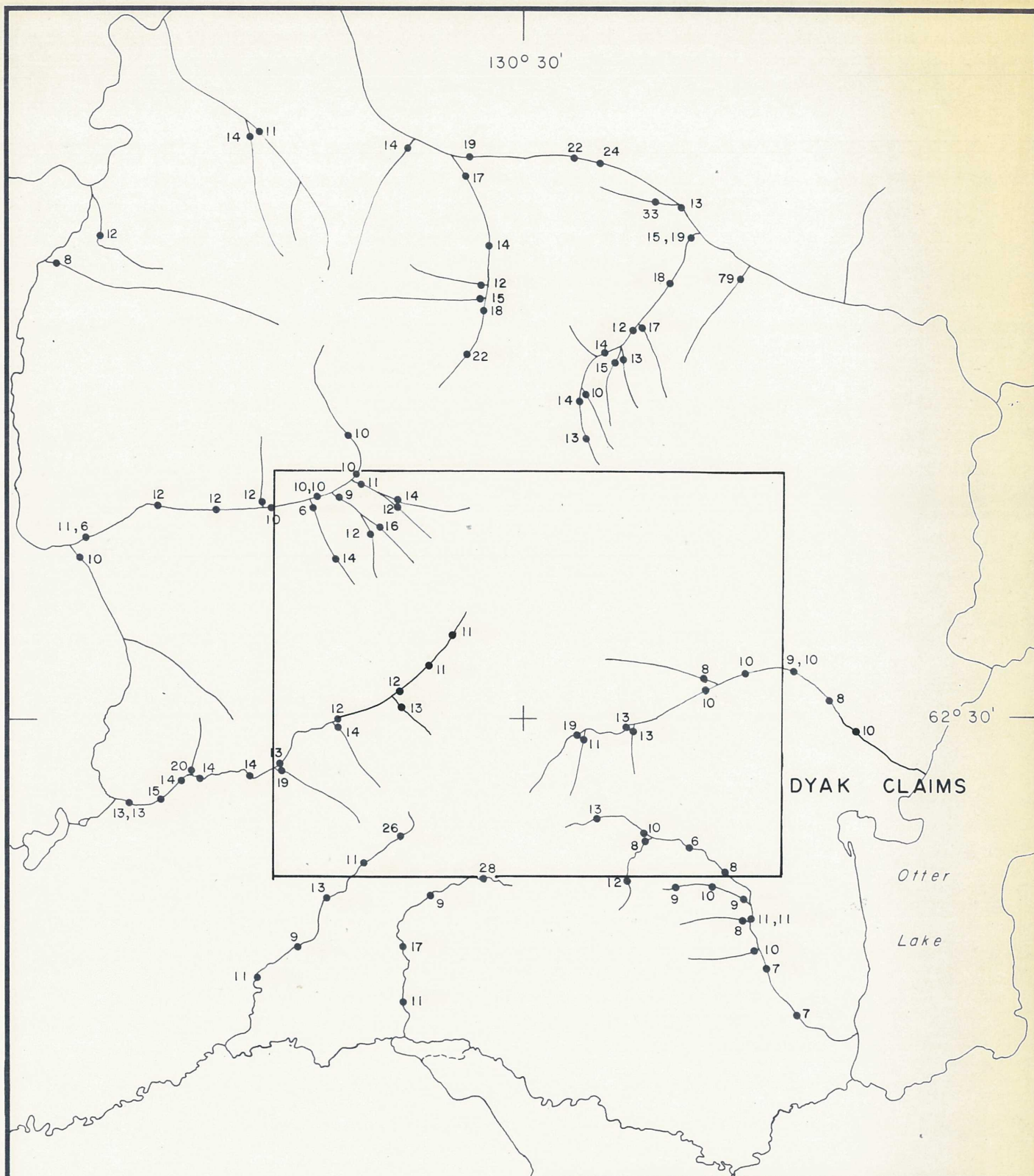
CORDILLERAN SEDIMENTS PROJECT
GEOCHEMICAL SURVEY
 ZINC VALUES - AREA "E"

YUKON TERRITORY

DATE: SEPT. 1981	SCALE: 1:50,000	DRAWN BY: S.NORRIS	N.T.S. 105 J/ 7, 8, 9, 10 PT.
---------------------	--------------------	-----------------------	-------------------------------------

DIAND - YUKON REGION, LIBRARY

Figure 5.1.4



LEGEND

- 11 Stream sediment sample location and value in ppm x 10.

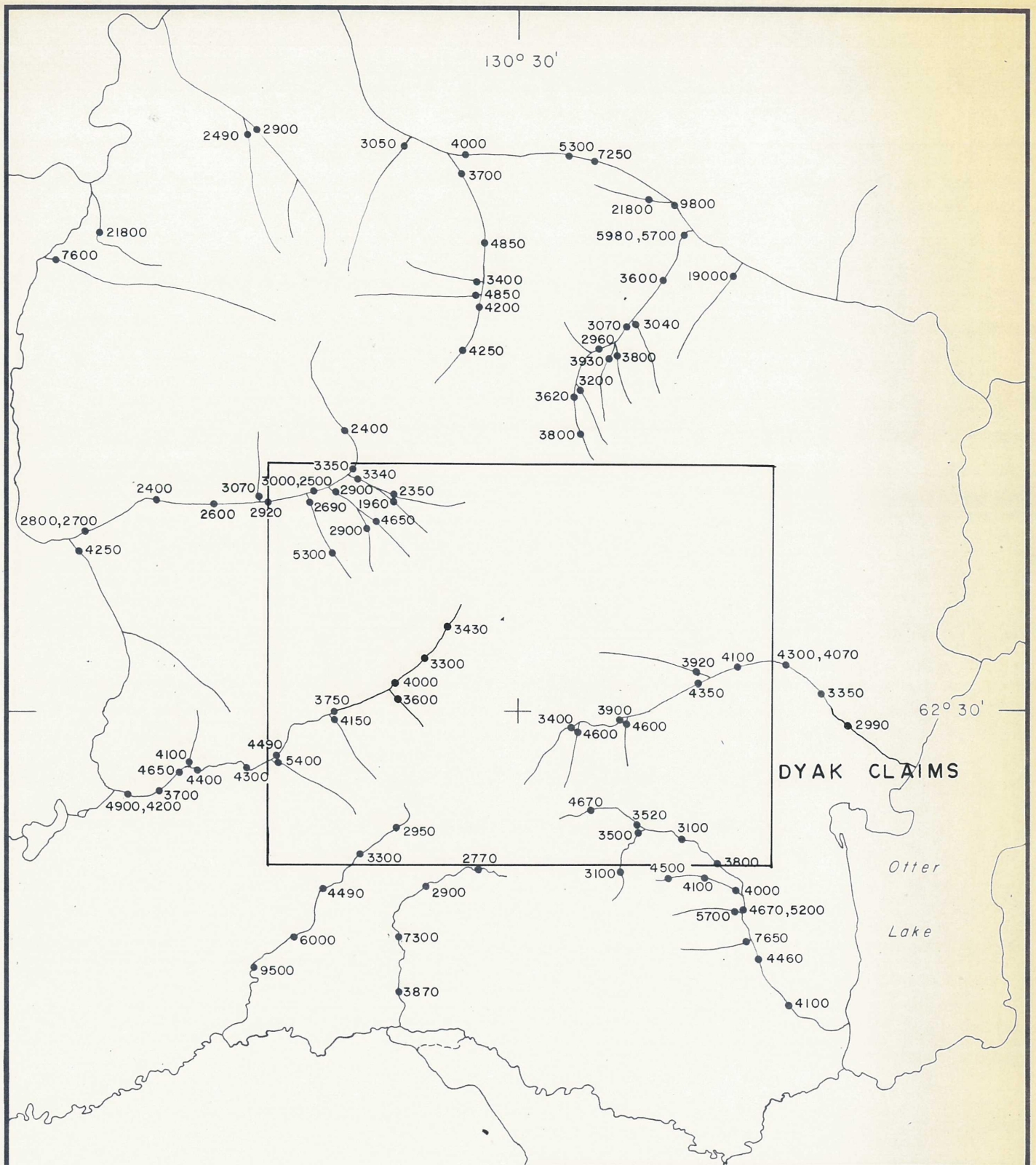
Gulf Minerals Canada Limited

CORDILLERAN SEDIMENTS PROJECT
GEOCHEMICAL SURVEY
SILVER VALUES - AREA "E"

YUKON TERRITORY

DATE: SEPT. 1981	SCALE: 1:50,000	DRAWN BY: S. NORRIS	N.T.S. 105 J/ 7, 8, 9, 10 PT.
---------------------	--------------------	------------------------	-------------------------------------

DIAND - YUKON REGION, LIBRARY



LEGEND

- 9500 Stream sediment sample location and value in ppm.

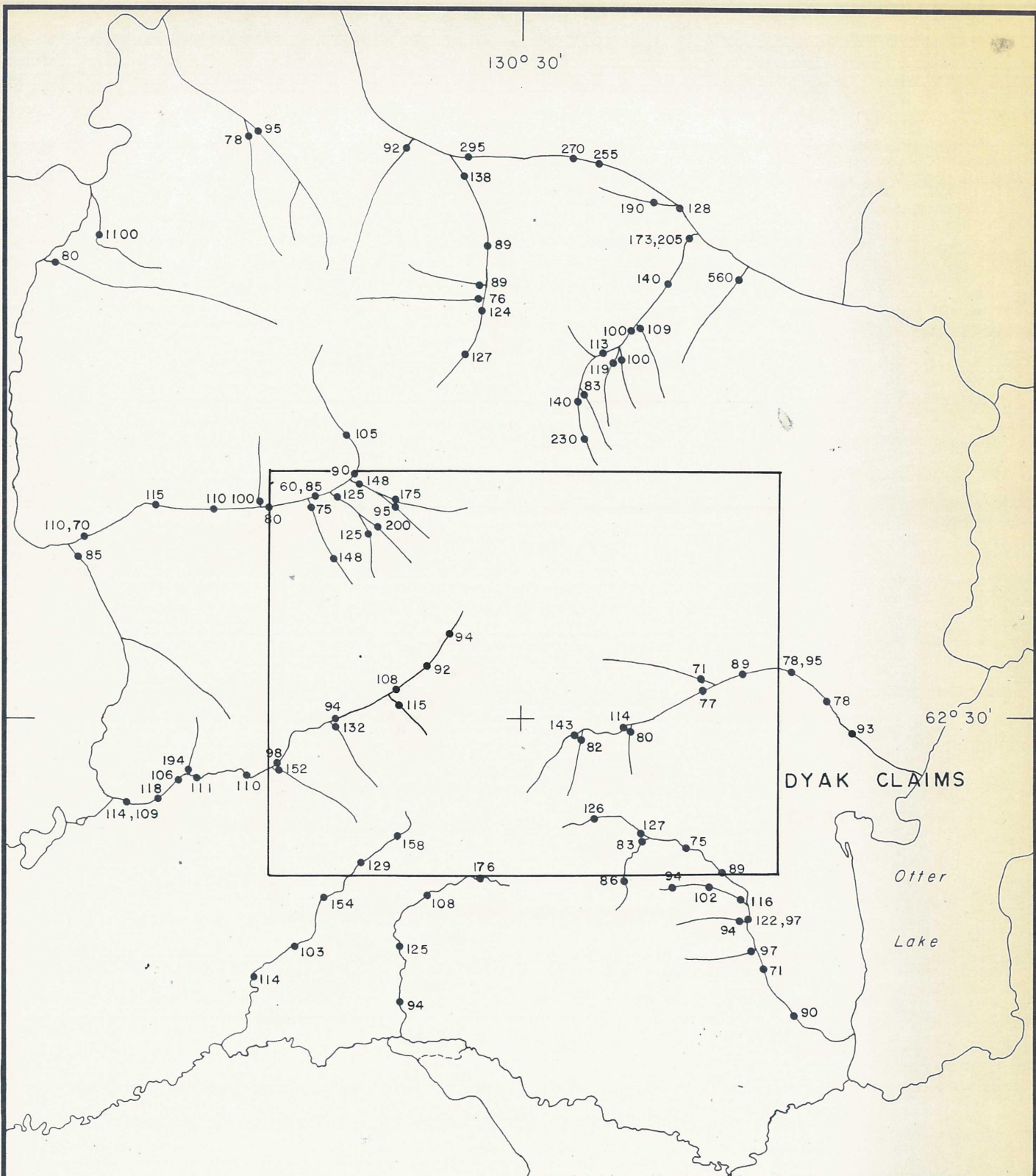
Gulf Minerals Canada Limited

**CORDILLERAN SEDIMENTS PROJECT
GEOCHEMICAL SURVEY
BARIUM VALUES - AREA "E"**

YUKON TERRITORY

DATE: SEPT. 1981	SCALE: 1:50,000	DRAWN BY: S.NORRIS	N.T.S. 105 J/ 7,8,9,10 PT.
---------------------	--------------------	-----------------------	----------------------------------

DIAND - YUKON REGION LIBRARY



LEGEND

- 114 Stream sediment sample location and value in ppm.

DIAND - YUKON REGION, LIBRARY

Gulf Minerals Canada Limited

CORDILLERAN SEDIMENTS PROJECT

GEOCHEMICAL SURVEY

VANADIUM VALUES - AREA "E"

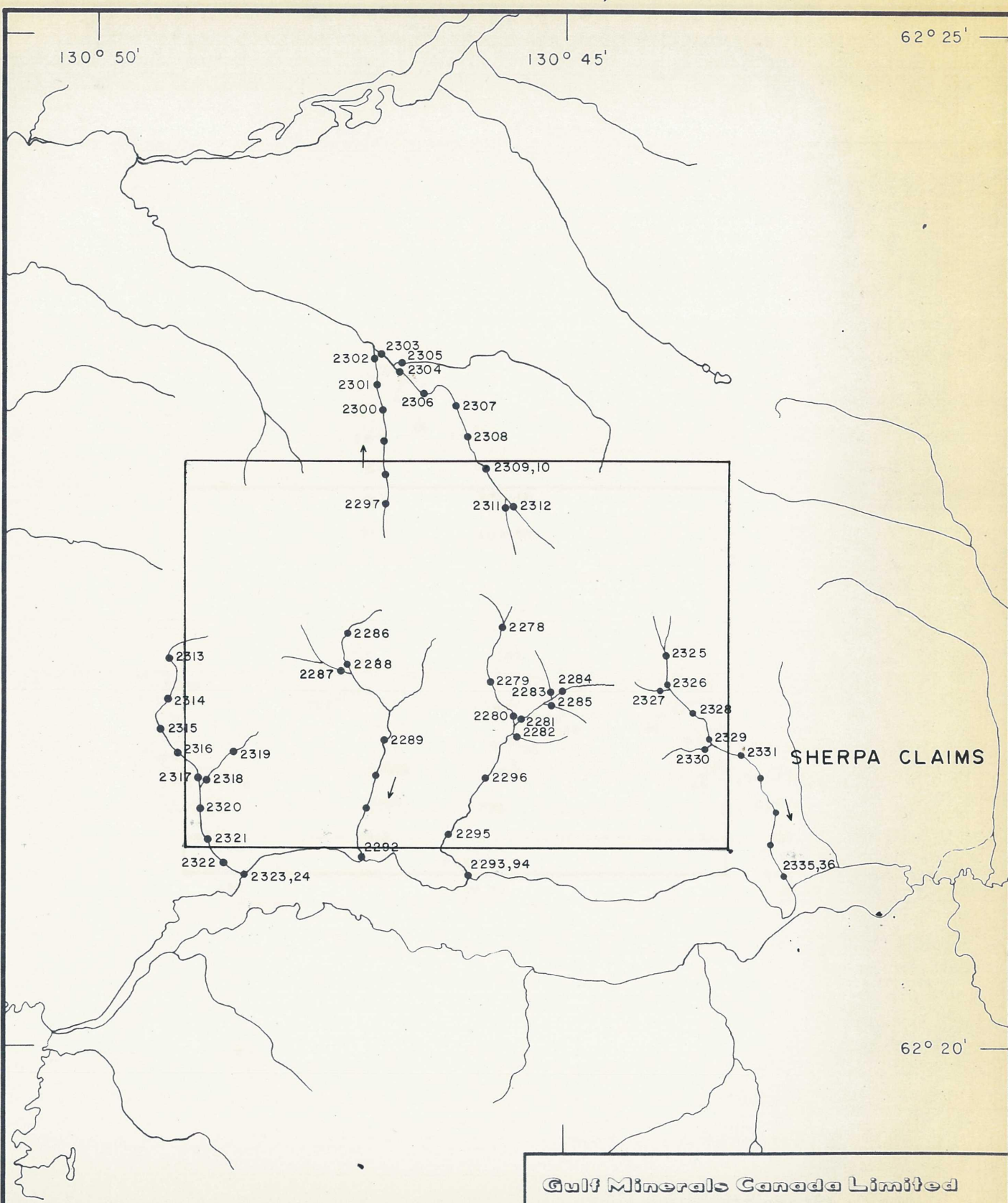
YUKON TERRITORY

DATE: SEPT. 1981	SCALE: 1:50,000	DRAWN BY: S.NORRIS	N.T.S. 105 J/ 7,8,9,10 PT.
---------------------	--------------------	-----------------------	----------------------------------

130° 50'

130° 45'

62° 25'



LEGEND

- Stream sediment sample location and number.
(Prefix by CS-81-XB.)

DIAND - YUKON REGION, LIBRARY

Gulf Minerals Canada Limited

CORDILLERAN SEDIMENTS PROJECT

GEOCHEMICAL SURVEY

SAMPLE NUMBERS - AREA "B"

YUKON TERRITORY

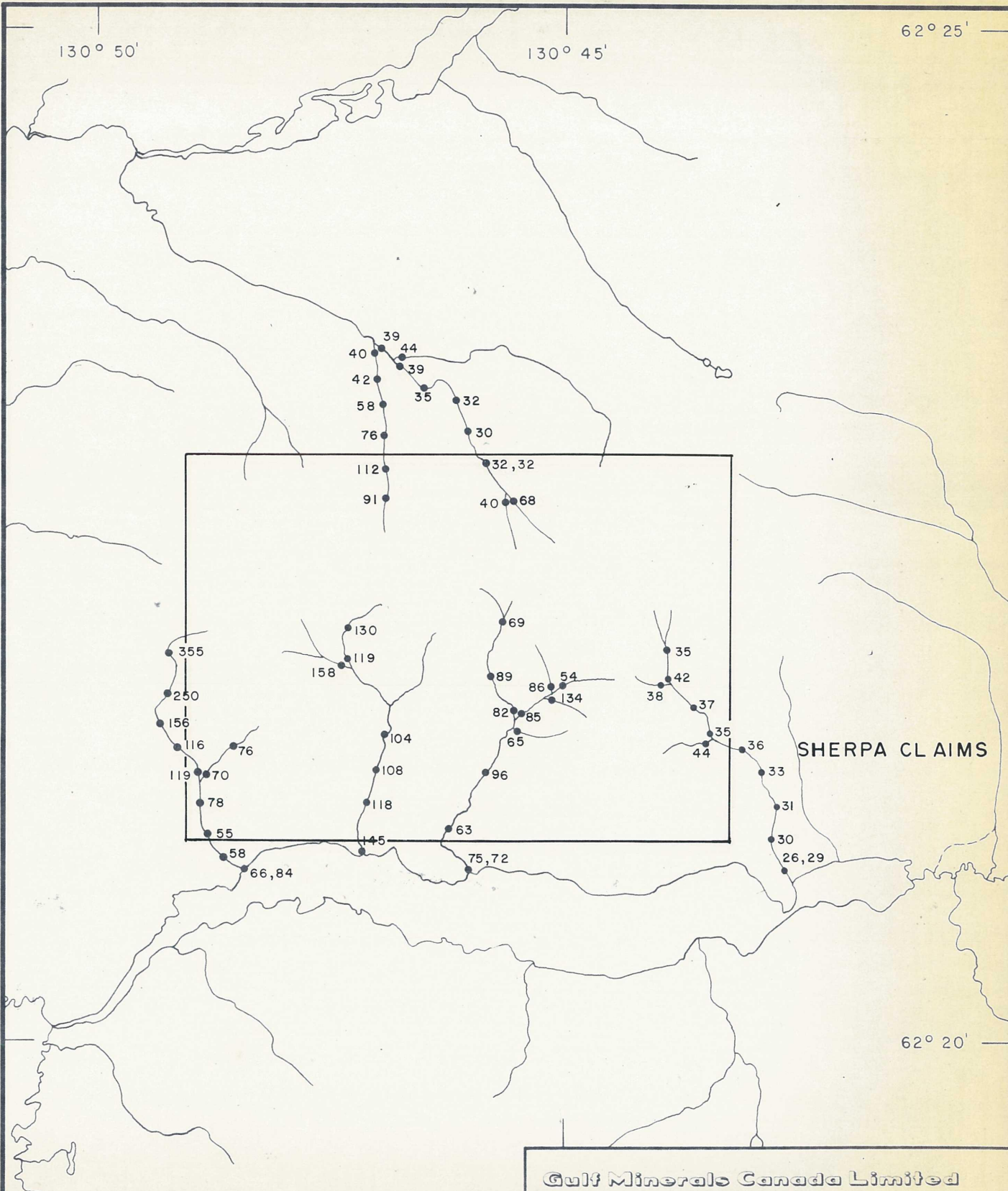
DATE:	SCALE:	DRAWN BY:	N.T.S.
SEPT. 1981	1:50,000	S. NORRIS	105J/7 PT.

62° 20'

130° 50'

130° 45'

62° 25'



SHERPA CLAIMS

62° 20'

LEGEND

- 66 Stream sediment sample location and value in ppm.

Gulf Minerals Canada Limited

CORDILLERAN SEDIMENTS PROJECT

**GEOCHEMICAL SURVEY
COPPER VALUES - AREA "B"**

YUKON TERRITORY

DATE:	SCALE:	DRAWN BY:	N.T.S.
SEPT. 1981	1:50,000	S. NORRIS	105J/7 PT.

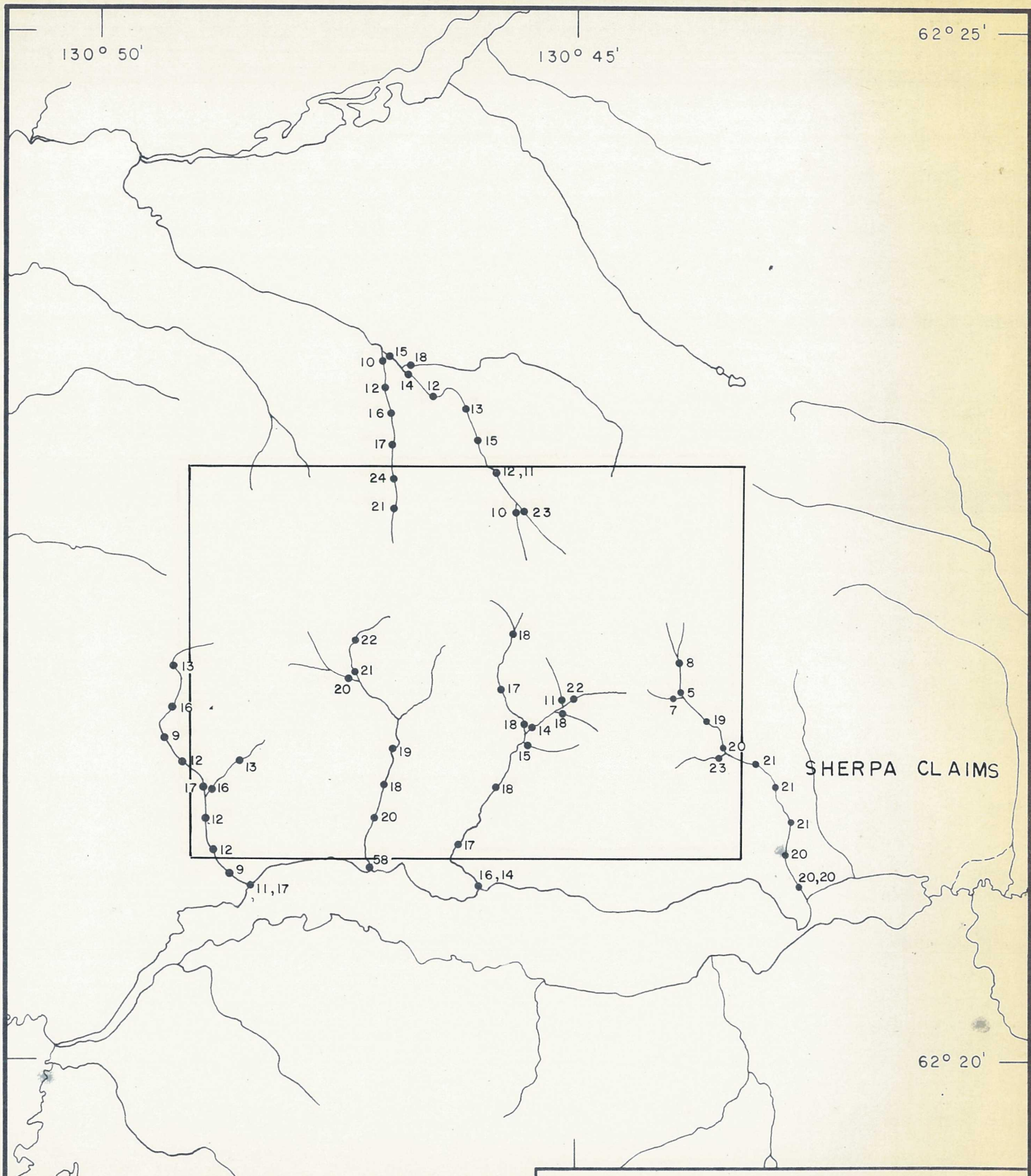
DIAND - YUKON REGION, LIBRARY

Figure 5.2.2

130° 50'

130° 45'

62° 25'



SHERPA CLAIMS

62° 20'

LEGEND

- 22 Stream sediment sample location and value in ppm.

DIAND - YUKON REGION, LIBRARY

Gulf Minerals Canada Limited			
CORDILLERAN SEDIMENTS PROJECT			
GEOCHEMICAL SURVEY			
LEAD VALUES - AREA "B"			
YUKON TERRITORY			
DATE:	SCALE:	DRAWN BY:	N.T.S.
SEPT. 1981	1:50,000	S. NORRIS	105J/7 PT.

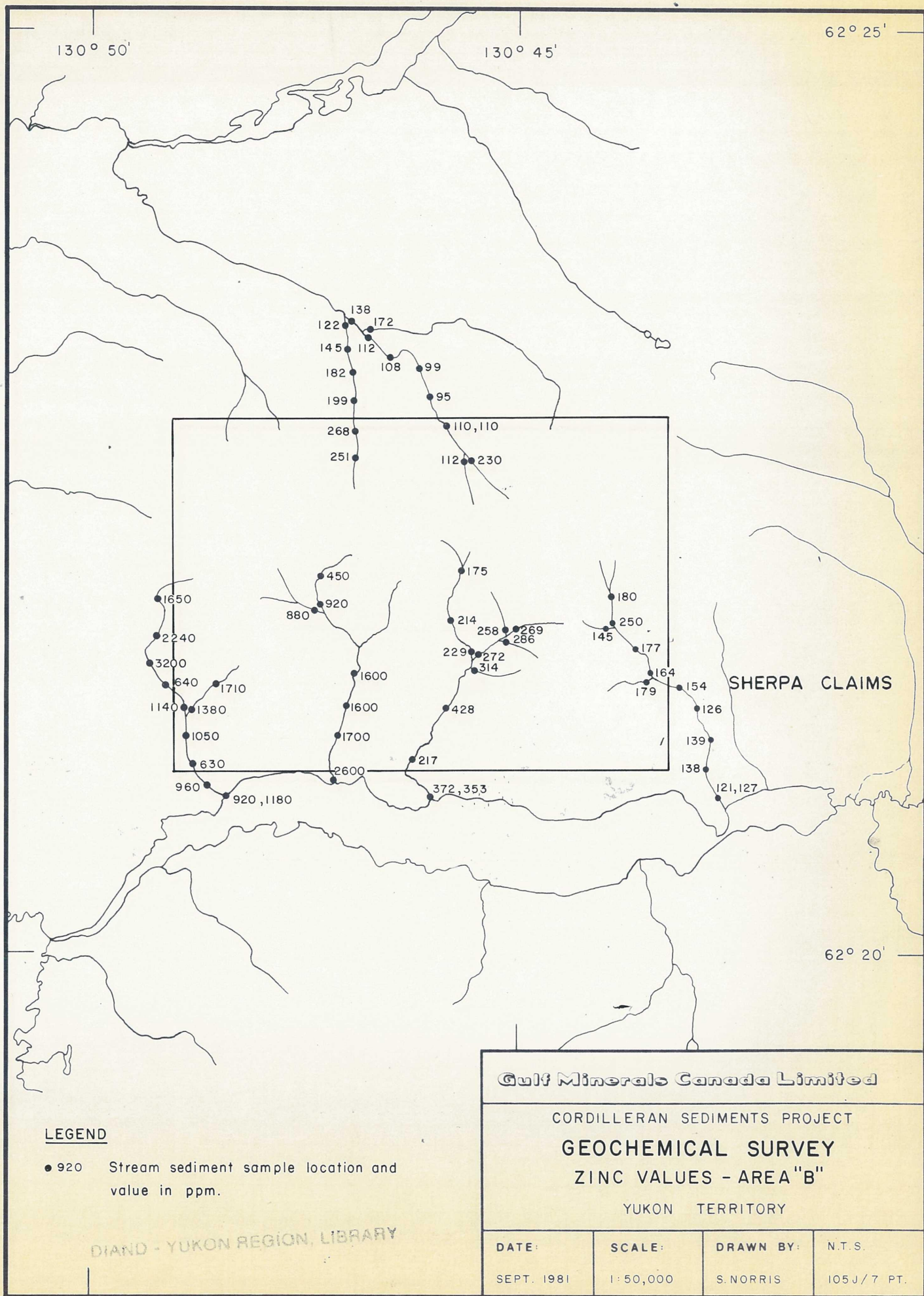
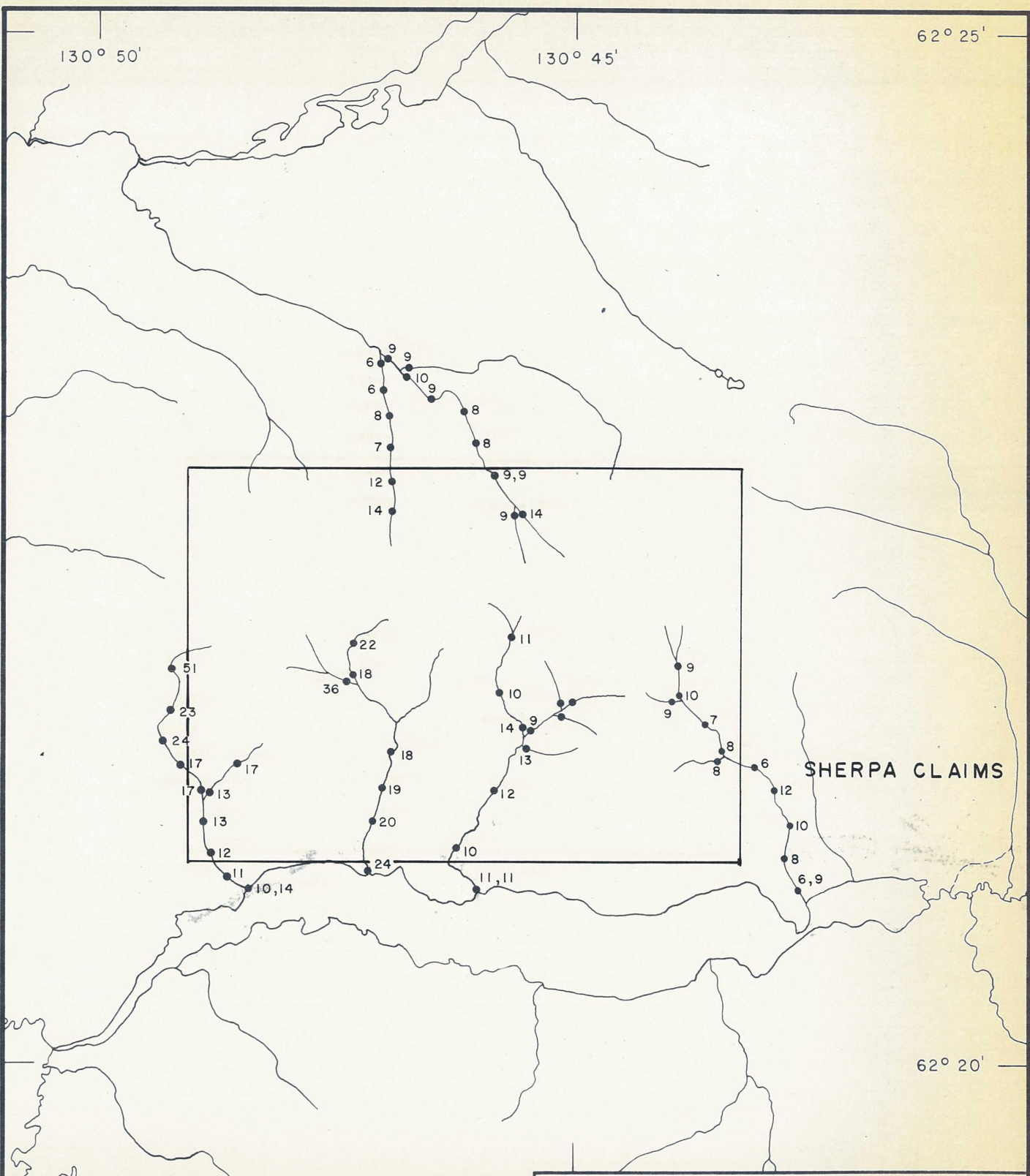


Figure 5.2.4

130° 50'

130° 45'

62° 25'



SHERPA CLAIMS

62° 20'

• LEGEND

- 10 Stream sediment sample location and value in ppm x 10.

Gulf Minerals Canada Limited

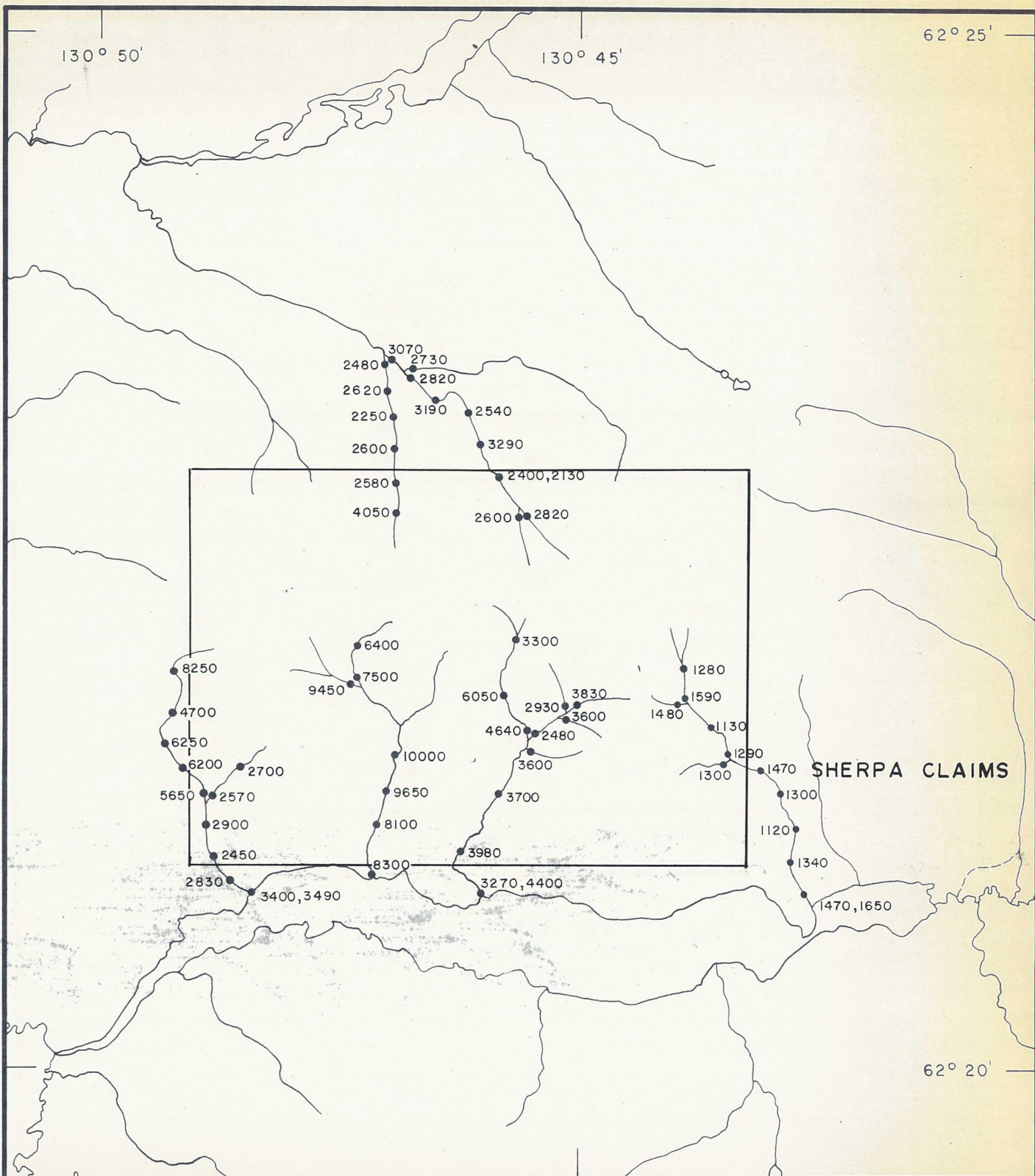
CORDILLERAN SEDIMENTS PROJECT

GEOCHEMICAL SURVEY

SILVER VALUES - AREA "B"

YUKON TERRITORY

DATE:	SCALE:	DRAWN BY:	N.T.S.
SEPT. 1981	1:50,000	S. NORRIS	105 J / 7 PT.



LEGEND

- 3400 Stream sediment sample location and value in ppm.

Gulf Minerals Canada Limited

CORDILLERAN SEDIMENTS PROJECT

**GEOCHEMICAL SURVEY
BARIUM VALUES - AREA "B"**

YUKON TERRITORY

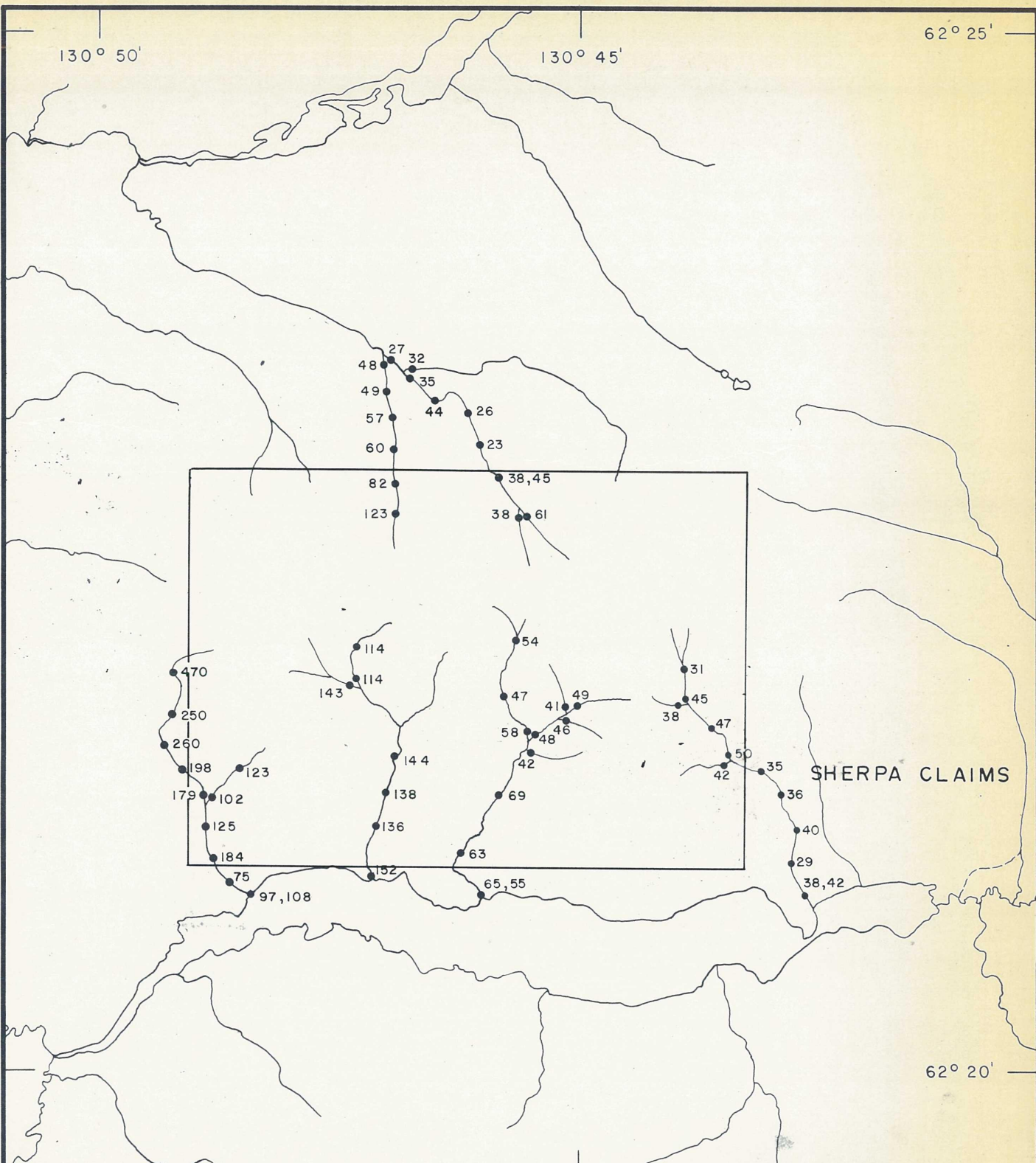
DATE: SEPT. 1981	SCALE: 1:50,000	DRAWN BY: S. NORRIS	N.T.S. 105J/7 PT.
---------------------	--------------------	------------------------	----------------------

DIAMOND - YUKON REGION LIBRARY

130° 50'

130° 45'

62° 25'



SHERPA CLAIMS

62° 20'

LEGEND

- 97 Stream sediment sample location and value in ppm.

Gulf Minerals Canada Limited

CORDILLERAN SEDIMENTS PROJECT

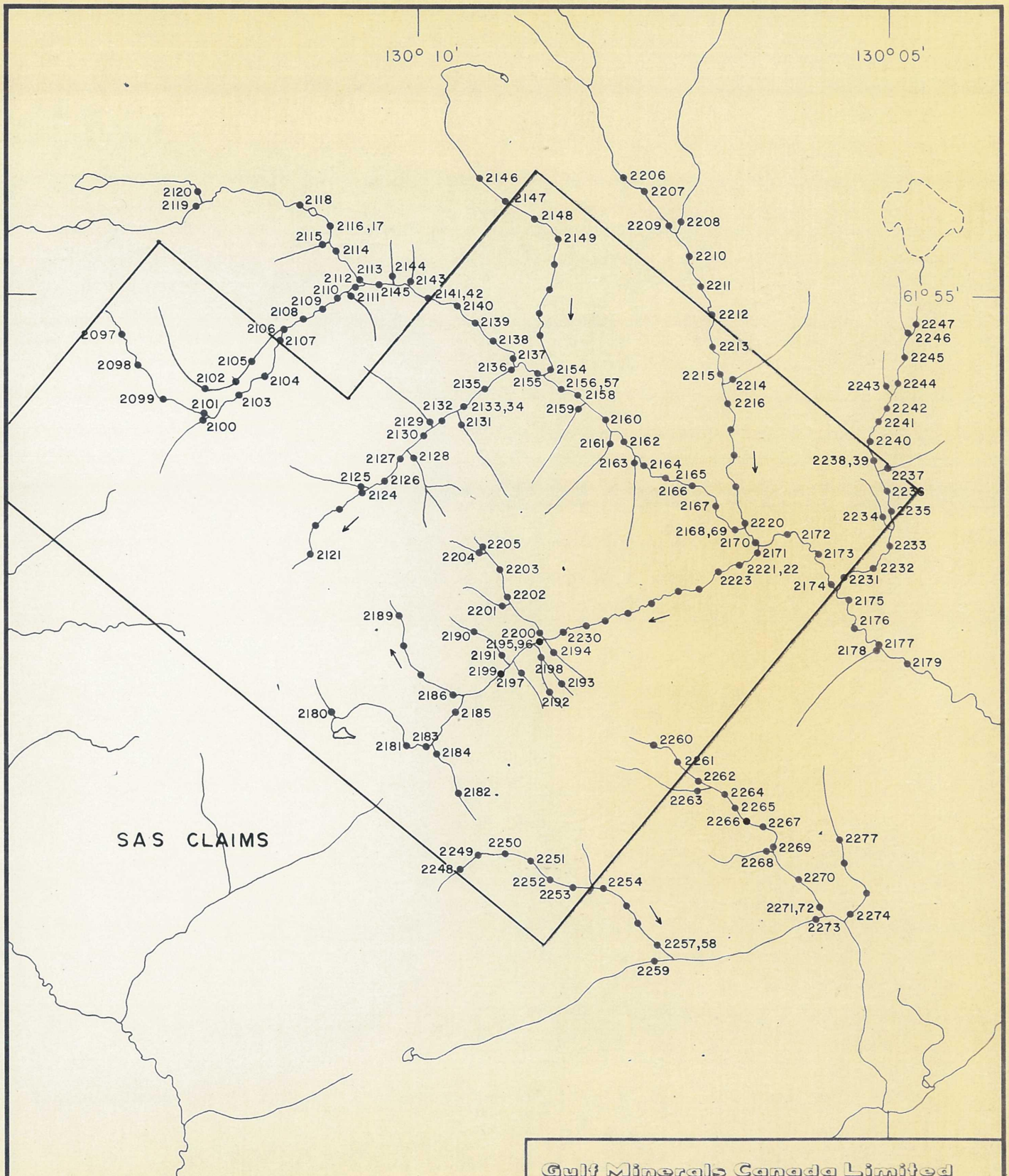
**GEOCHEMICAL SURVEY
VANADIUM VALUES - AREA "B"**

YUKON TERRITORY

DATE:	SCALE:	DRAWN BY:	N.T.S.
SEPT. 1981	1:50,000	S. NORRIS	105J/7 PT.

DIAND - YUKON REGION, LIBRARY

Figure 5.2.7

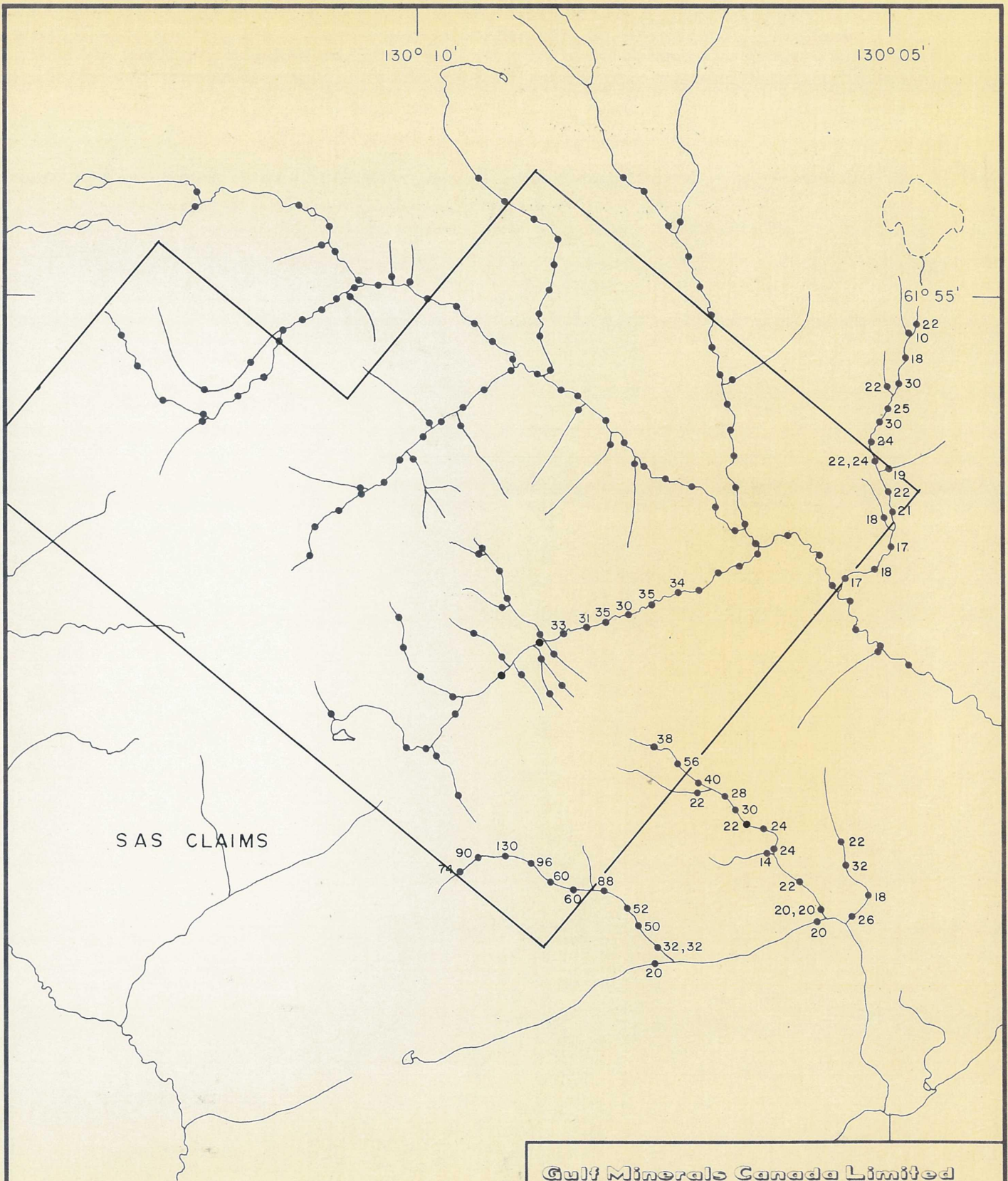


LEGEND

- Stream sediment sample location and number.
(Prefix by CS-81-XA.)

Gulf Minerals Canada Limited			
CORDILLERAN SEDIMENTS PROJECT GEOCHEMICAL SURVEY SAMPLE NUMBERS - AREA "A" YUKON TERRITORY			
DATE:	SCALE:	DRAWN BY:	N.T.S.
SEPT. 1981	1:50,000	S.NORRIS	105 G/16 PT.

Figure 5.3.1



LEGEND

- 60 Stream sediment sample location and value in ppm.

DIAND - YUKON REGION, LIBRARY

Gulf Minerals Canada Limited

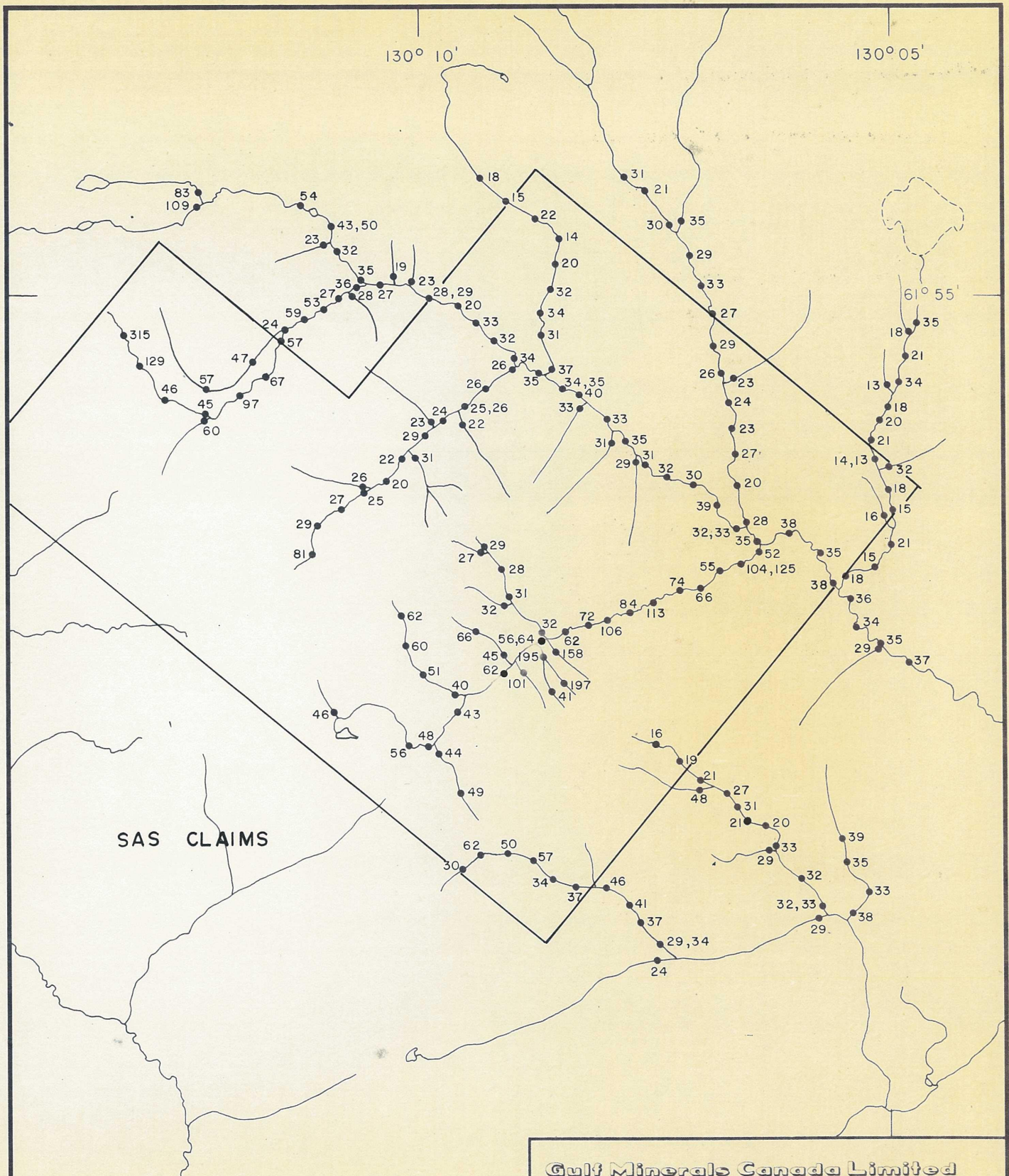
CORDILLERAN SEDIMENTS PROJECT

**GEOCHEMICAL SURVEY
COPPER VALUES - AREA "A"**

YUKON TERRITORY

DATE:	SCALE:	DRAWN BY:	N.T.S.
SEPT. 1981	1:50,000	S.NORRIS	105 G / 16 PT.

Figure 5.3.2



SAS CLAIMS

LEGEND

- 30 Stream sediment sample location and value in ppm.

Gulf Minerals Canada Limited

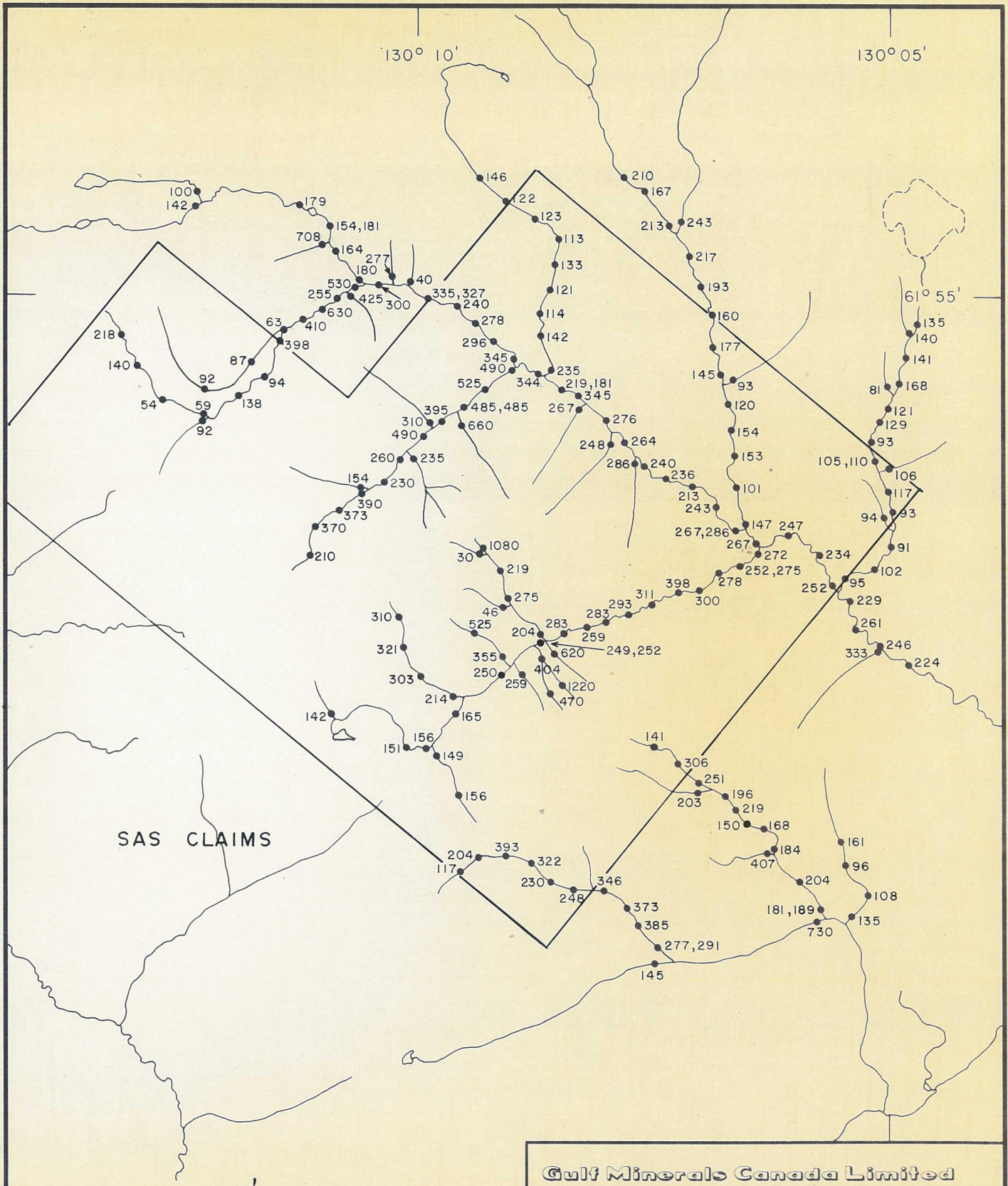
CORDILLERAN SEDIMENTS PROJECT

**GEOCHEMICAL SURVEY
LEAD VALUES - AREA "A"**

YUKON TERRITORY

DATE: SEPT. 1981	SCALE: 1:50,000	DRAWN BY: S.NORRIS	N.T.S. 105 G / 16 PT.
---------------------	--------------------	-----------------------	--------------------------

DIAND - YUKON REGION, LIBRARY



LEGEND

- 142 Stream sediment sample location and value in ppm.

DIAND - YUKON REGION, LIBRARY

Gulf Minerals Canada Limited

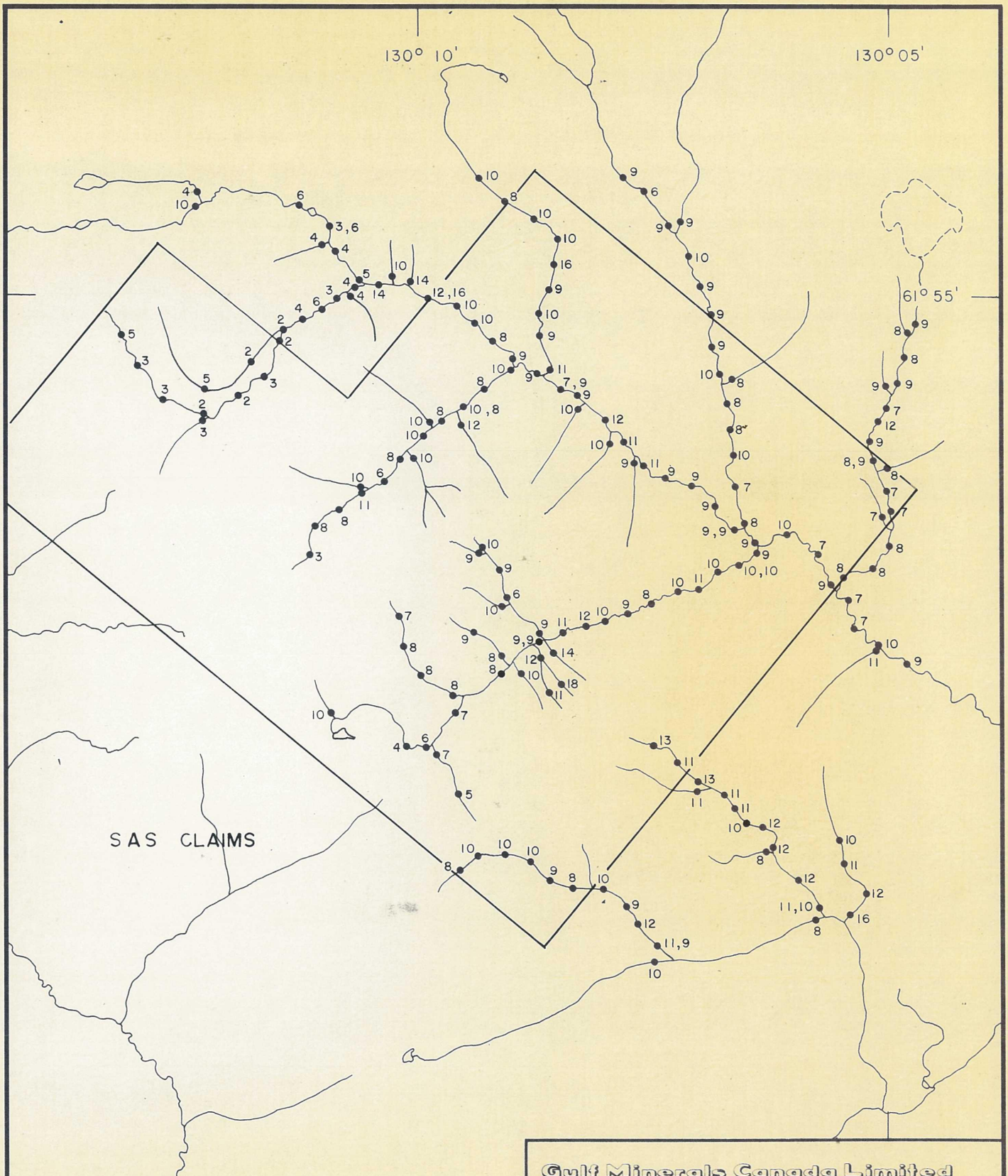
CORDILLERAN SEDIMENTS PROJECT

GEOCHEMICAL SURVEY

ZINC VALUES - AREA "A"

YUKON TERRITORY

DATE: SEPT. 1981	SCALE: 1:50,000	DRAWN BY: S. NORRIS	N.T.S. 105 G / 16 PT.
----------------------------	---------------------------	-------------------------------	---------------------------------



SAS CLAIMS

LEGEND

- 10 Stream sediment sample location and value in ppm x 10.

Gulf Minerals Canada Limited

CORDILLERAN SEDIMENTS PROJECT

**GEOCHEMICAL SURVEY
SILVER VALUES - AREA "A"**

YUKON TERRITORY

DATE:

SEPT. 1981

SCALE:

1:50,000

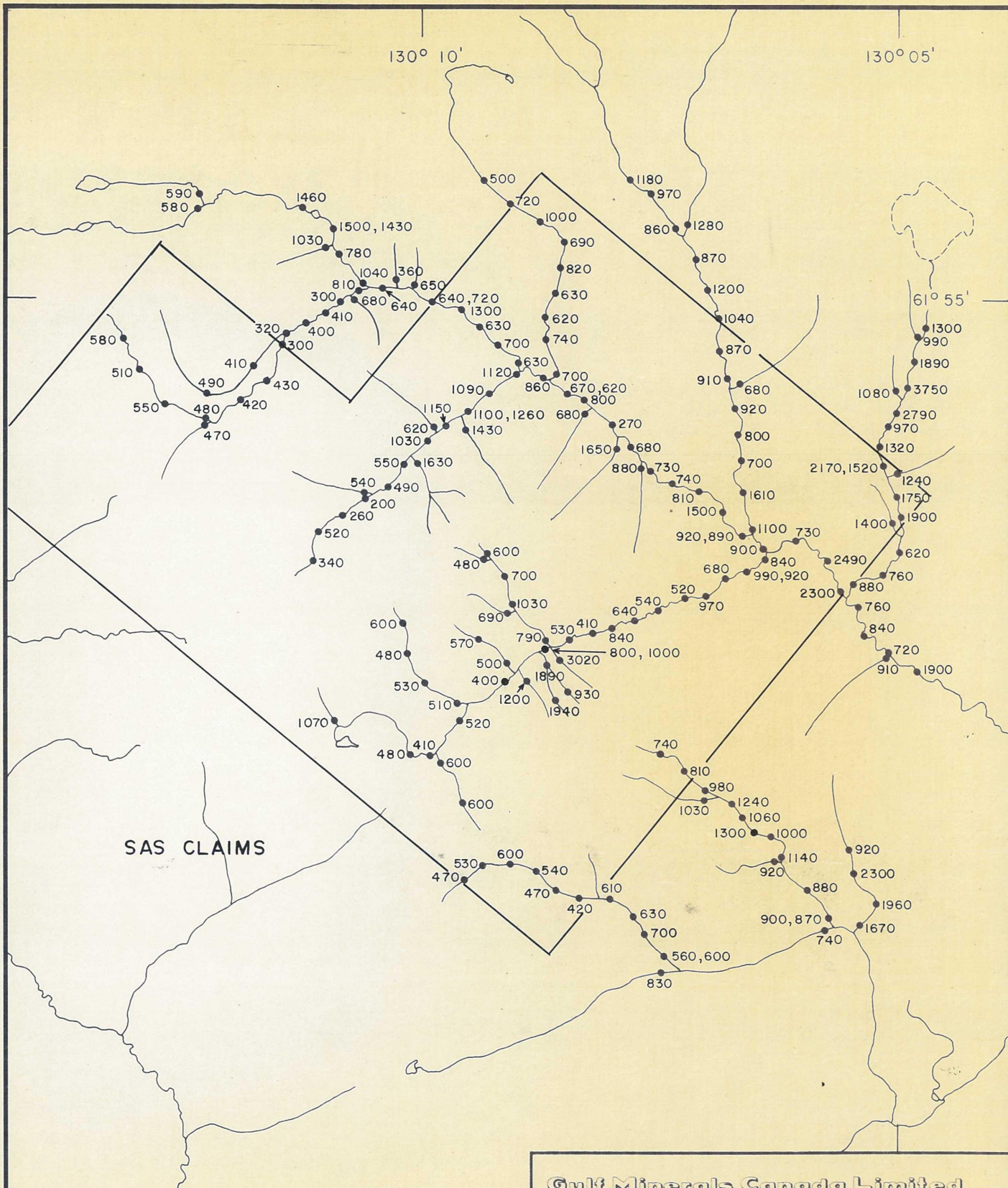
DRAWN BY:

S.NORRIS

N.T.S.

105 G / 16 PT.

DIAND - YUKON REGION. LIBRARY



SAS CLAIMS

LEGEND

- 1070 Stream sediment sample location and value in ppm.

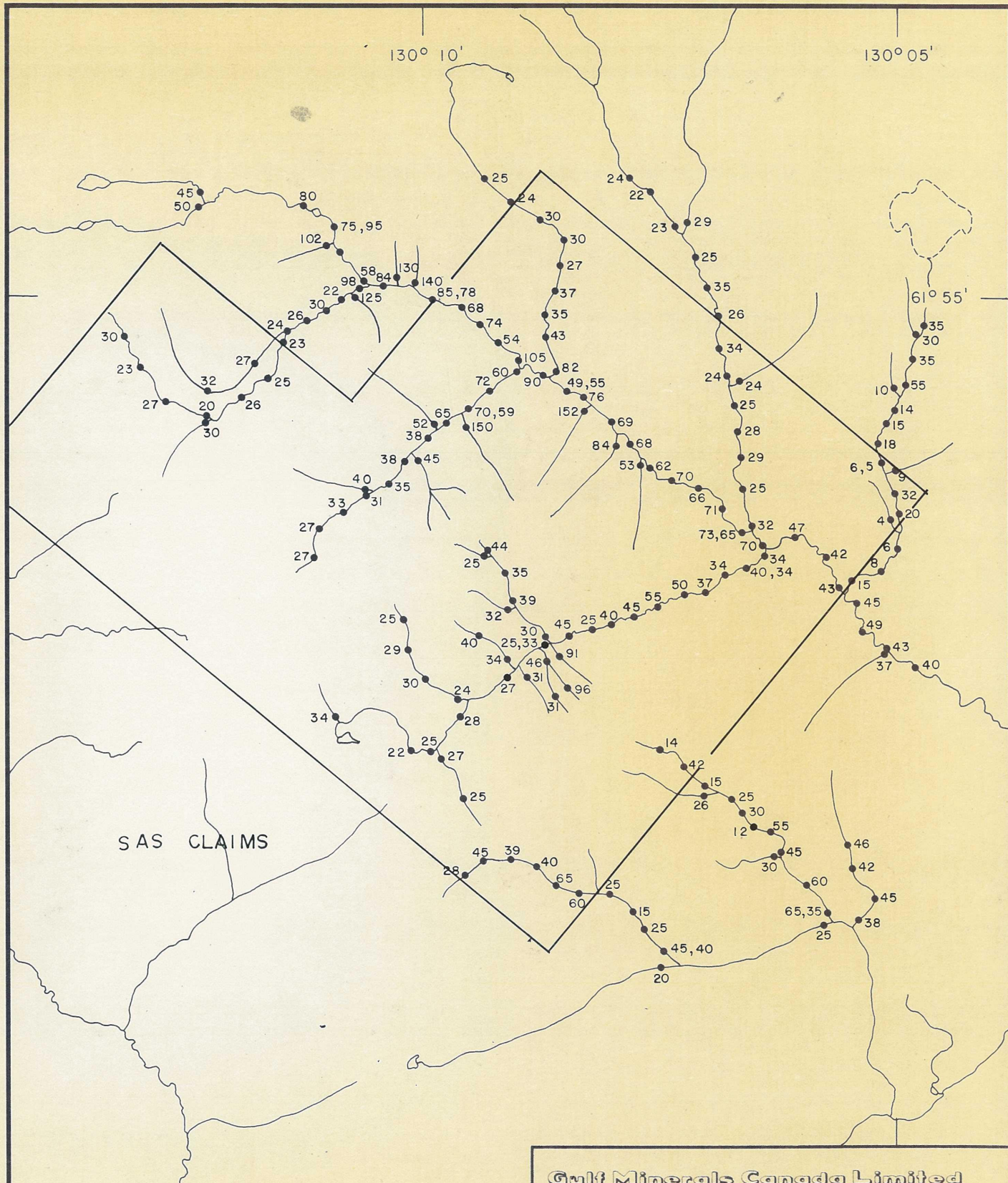
Gulf Minerals Canada Limited

CORDILLERAN SEDIMENTS PROJECT
GEOCHEMICAL SURVEY
BARIUM VALUES - AREA "A"

YUKON TERRITORY

DATE:	SCALE:	DRAWN BY:	N.T.S.
SEPT. 1981	1:50,000	S.NORRIS	105 G / 16 PT.

DIAND - YUKON REGION, LIBRARY



SAS CLAIMS

LEGEND

- 20 Stream sediment sample location and value in ppm.

Gulf Minerals Canada Limited

CORDILLERAN SEDIMENTS PROJECT
GEOCHEMICAL SURVEY
 VANADIUM VALUES - AREA "A"

YUKON TERRITORY

DIAND - YUKON REGION, LIBRARY

DATE:	SCALE:	DRAWN BY:	N.T.S.
SEPT. 1981	1:50,000	S.NORRIS	105 G / 16 PT.