

Sept 30, 1989

Summary of 1989 Prospecting Season.

By Eugene Courley.

The season began with a trip to mt nansen area
115-1-3 May 28/89 and ended on Sept 22/89

areas around the Dams Claims perimeter were checked
also areas between mt nansen Road and
Roulenson Creek - 115-1-2

a few days were also spent in the Faro and
Hoole River areas

It was decided that the best area to
concentrate this years prospecting was in
the unstaked area of Victoria mountain
and areas adjacent to the mountain to the
East.

On August 1st a large Quartz vein was located
in this area. Representative Grab samples were
collected across about 15 feet.

Four assays results show values of .149 - .169 -
.21 and .539 gzs Gold per ton as well as up to 2 gzs
Silver ton.

named Grizzly

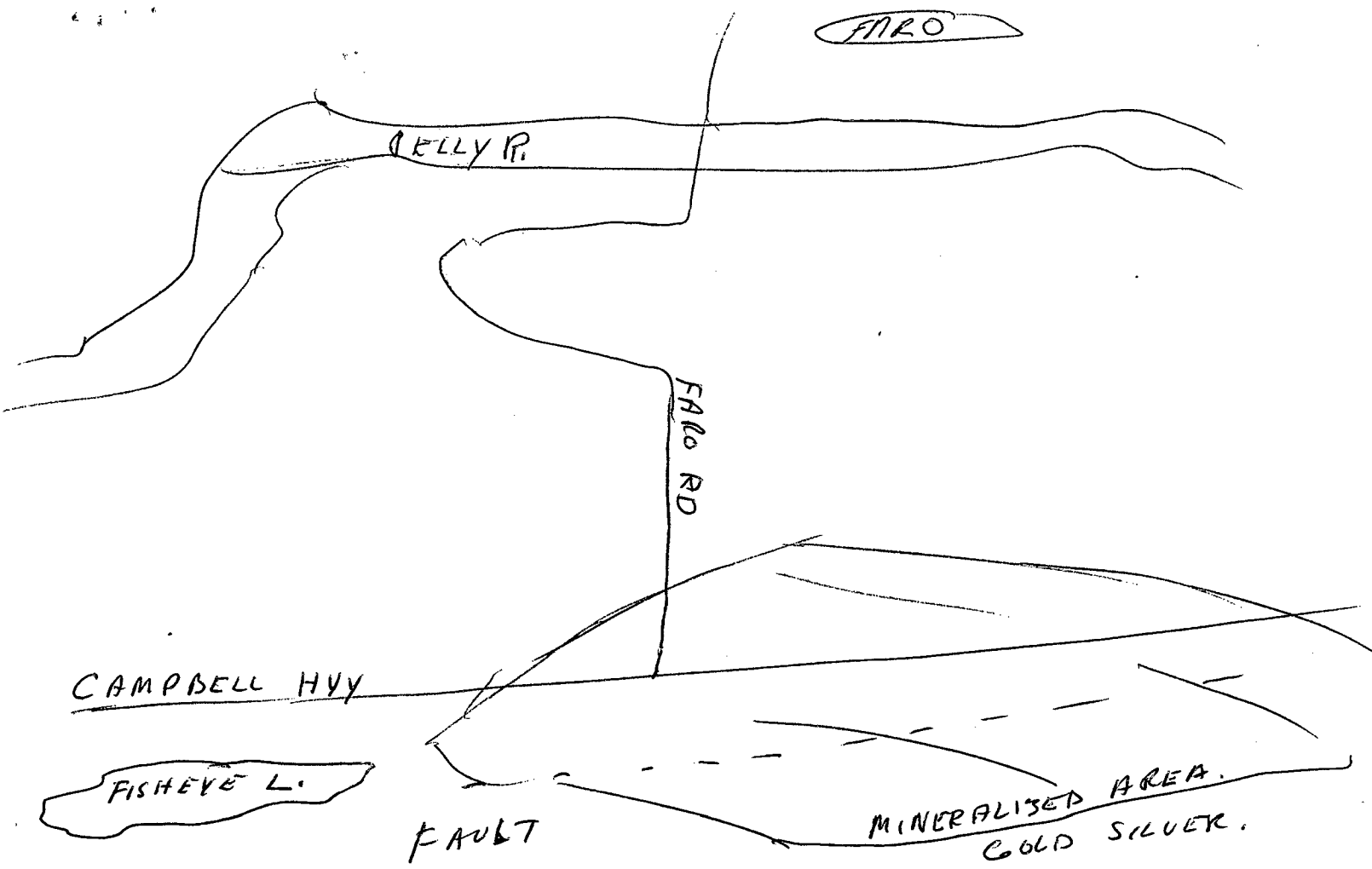
24. Claims were staked on this showing. Some Bulldozer trenching was done on the showing at the end of the season and several mining companies have sampled the property and have obtained good assay results.

I expect the property to be optioned this year.

a Diary and maps showing areas visited this season accompanying this summary. This Diary is copied from notes.

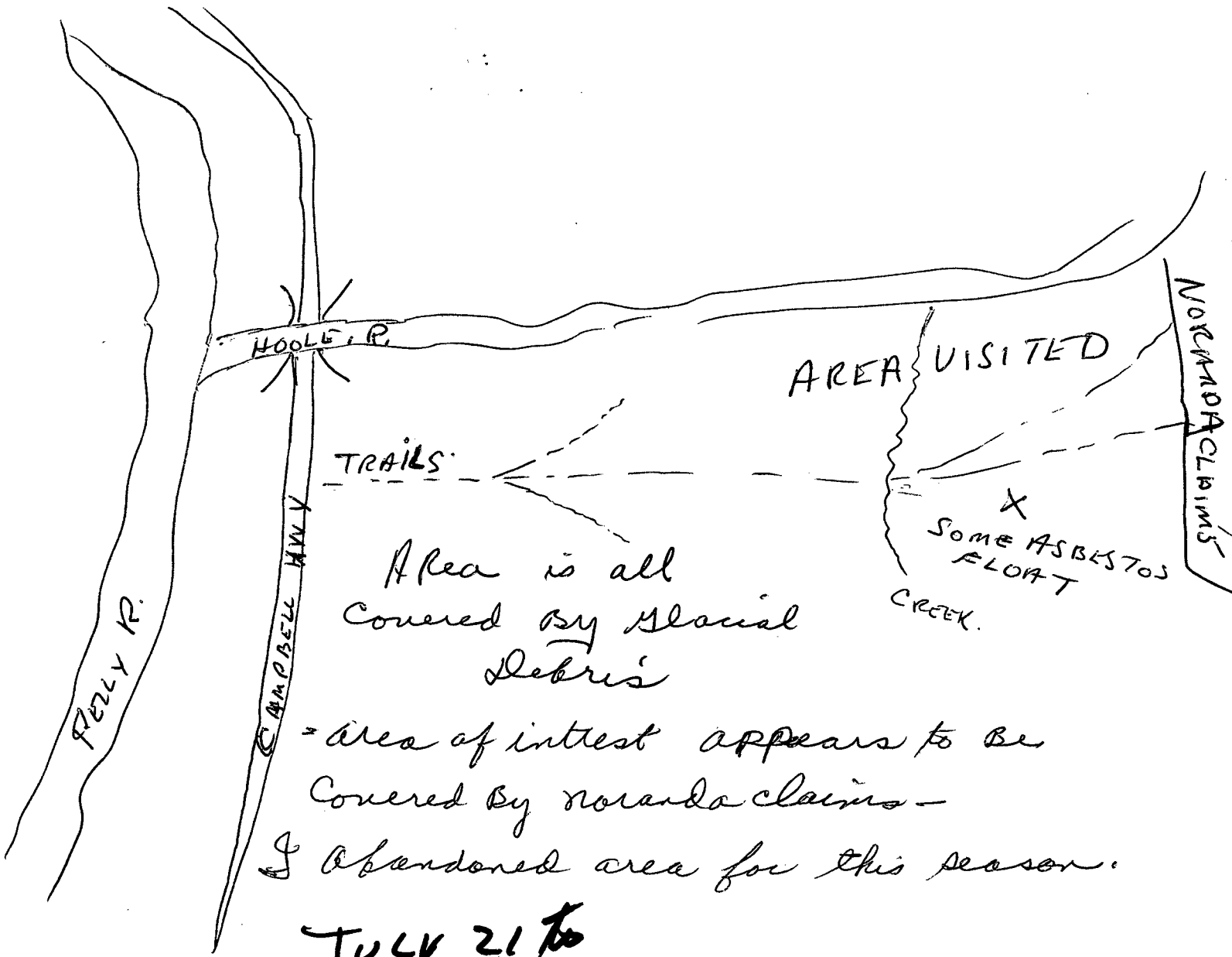
Yours Truly

Eugene Buckley



JULY 197
 JULY 20
 AUG 8
 AUG 10

meta sedimentary Rocks
 some very silicified
 Banded Rocks
 Gold values of .05 were
 found as well as some low
 silver values - This area
 appears to cover a Boundary
 with some claims already
 staked - I was unable to
 locate claim posts. not enough
 time was spent in the area,
 Possible future target.
 Very large structure



Area is all covered by glacial debris

= area of interest appears to be covered by noranda claims - abandoned area for this season.

JULY 21 to
JULY 23

MAY 28

Drove to mt nansen
area. from
whitehorse

note: Information in this
diary refers to areas ~~and~~
marked on accompanying
maps.

MAY 29

Checked area on lower
nansen Creek adjacent to
Dous claims
metamorphic Rocks
shists Gneiss

MAY 30

same area.

Jurassic Group Rocks

Some Quartz flout

in Creek flowing into Nenah
Creek. Two samples.

Indicated on map

MAY 31

Same area

Jurassic Group Rocks.

No interesting Geology.

note: a yellow altered
zone was observed in this
area by me from Helicopter
in 1987 - Noranda could not
find its location
its location is between

JUNE 1

Lower Nansen
Creek and
Lonely Creek Branch

Return
to
Whitehorse

JUNE 2

JUNE 3

JUNE 4

JUNE 5

JUNE 6

JUNE 7

Return to mt nansen

JUNE 8

Went towards lower end
of lonely Creek Branch
area covered by
moss and trees not
much outcrop.

JUNE 9

Continued to examine
area adjacent to Pous
82-91 no outcrop
Yukon Group Rocks.

JUNE 10

Worked around lower end
of Pous.


Barron Quartz flood
observed over this area
Probably from Yukon Group
Rocks.

JUNE 11

Continued looking around
Bottom of Dous claims.
area of yellow alteration
was not found it must be
in a gully or depression.
next Helicopter Ride in this
area will allow me to find
this zone and mark it on
the map

JUNE 12

Spent the Day with
coranda Geologist going
over the Geology of
mt nansen area Gold
deposits:



JUNE 13

Return to
Whitehorse

JUNE 14

JUNE 15

JUNE 16

JUNE 17

JUNE 18

JUNE 19

JUNE 20

Return to mt Hansen
area

JUNE 21

Prospected area
around Munnisate Creek
115° 13' along Nansen Rd
By Victoria Creek.

Area contains Rusty colored
metamorphic shales - some minor
Quartz - no minerals found.

JUNE 22

Same area

some kind of rocks.

JUNE 23

Did some panning in
Creek next to Tennessee
near lapsed for claims
- no Gold found some sulphides.
Area covered by sand
hills - overlain
Yukon Group rocks.

JUNE 24

Rainy Day.
Packed gear for trip
to Jam claims

JUNE 25

Traveled to Jam
Checked area on way in
found Murphy Between
Creeks East of Jam
area should be checked
further

JUNE 26

Worked on Jam
Did Houses
unable to find
places to track them Due
to over burden + Permafrost
checked outcroppings on
ledges. Andesite Bath
sides of creek.

JUNE 27

Checked area further
Property is on Boundary or
Correlation Between andesite
and Granodiorite to north
Decided to Pan sample
Creek + Take some small
Rock samples from creek

JUNE 28

Pan sampled creek
from south edge of claims
to northern limit every
50 metres.

JUNE 29

Took samples &
returned to Whitehorse

JUNE 30

JULY 1

JULY 2

JULY 3

Returns to mt Jensen.

JULY 4

Rain & Bad thunderstorms
did not prosper.

JULY 5

Checked area of Victoria
mtn just south of lapsed
Row no claims: Granite Rocks
Some alteration. no mineralization
found.

JULY 6

Checked area to west of
Row no claims Victoria mtn
Granite Rocks
no mineralization found

JULY 7

Checked area Victoria mts
East slopes.
Monodiorite Rocks
no mineralization found.

JULY 8

Checked area south
slopes of Victoria mtn
Saddle between
Victoria creek & adjacent
Creek to west, Pyroxite
dykes in saddle, Monodiorite
to north - andesite & adjacent
Monodiorite to south of saddle
no minerals.

JULY 9

Checked area around
abandoned placer workings
on Victoria Creek. Headwaters
fault zone altered granite
no minerals. ~~no~~

P 26764

Box 21

JULY 10

Checked some area:
Granite contact with
and site near creek
By placer workings
no minerals found.

JULY 11

Whitehouse

JULY 12

Whitehouse

JULY 13

Return mt nose

JULY 14

Spent day on Plains
Claims checking records
Drill Hole locations
and trenches.

JULY 15

Checked area of Granite Creek
(Called Victoria creek on claim map)
north of null claim 80. lots
of granite in creek? Quartz float
in creek - took samples.

JULY 16

followed up Granite Creek
toward Headwater
lots of Quartz float in
Creek some Boulder of
Quartz about 1000 lbs.
no visible minerals.

JULY 17

Area East of Headwaters
of Granite Creek
outcroppings of ? white
Granite possibly alaskite.
no mineralization seen.

JULY 18

Found 1 old pre 1940
Claim Part near Granite Creek
Checked area around Part
Could not find mineralization
on old workings.
Granitic Rocks

JULY 19

Stopped at Faro on
Way to Hoole River

JULY 20

Checked area near
Fisheye Lake at Faro
found highly schistose
& banded metamorphic
Rocks

JULY 21

Went to Hoole River
set up camp.

JULY 22

checked area
south of Campbell Hwy
Ross River side of Hoole R.
area overlain by glacial
deposits - not much outcrop
very steep canyon ~~at~~
through Hoole R. Run -
~~long time out~~

JULY 23

Continued up Haul Run
found some Good Quartz
float containing lots
of chalcopyrite & other
sulphides no source -
found some serpentinized
rock containing some asbestos.
Area of interest to me has
been staked - abandon
area for this season - -

JULY 24

Return mt Nansen

JULY 25

Gathered samples
Collected earlier

JULY 26

Took samples from Rensen
Ford & Hoale to
Whitehorse

JULY 27

Whitehouse
Picked up some supplies

JULY 28

Return to Mt Nansen

JULY 29

Checked area of Victoria
Creek just west of
rulle claim #48

Area covered by Mass Not Mech
outcrop Rock are mostly
andesite

JULY 30

Continuing up creek
found a lot of very green
brecciated andesite on
the slope adjacent to
right limit Victoria Creek -

JULY 31

Continued up Victoria
Creek. area still
contains lots of brecciated
andesite - took samples
of Quartz in creek.

AUGUST 1

Checked Ridge Between
Victoria Creek & Granite
Creek - Ridge is andesite
& pyroxite with syenite to
the north - observed outcrop
down on side of small creek
checked & found Quartz vein,
shattered & rusty with arsenopyrite
some hard trenching from early
900's - took samples.

AUGUST 2.

took samples to
whitehouse -

AUGUST 3

Return to nose

Got assay results
specials favour
Quartz vein Run
from .149 to .1539 g ton
Gold - up to 2% silver

AUGUST 4

stayed 46 claims on
showing

Called claims Grizzly

AUGUST 5

Checked area around
showing to determine which
way veins run

AUGUST 6

staked 10 claims
(Buzsly)

AUGUST 7

Checked area to north
of staked claims
westerly fault observed
contains much alteration
should intersect fault
with showing.

AUGUST 8

Went to Faro
arranged for to get
more Rests

AUGUST 9

Faro
Checked area
East of low turnoff
Small Quartz veins
cutting silicified
metamorphic rocks
looked for Rests none found

AUGUST 10

Checked area South East
of fore turnoff
looked for claim posts
none found.

AUGUST 11

Return to mt houses

AUGUST 12

staked 8 claims
north of 16 claims
already staked

AUGUST 13

Checked Diórite
Plug along
Blue Ribbon trail
at Roubinson Creek
found alteration large
shear zone Pyroxite
Clay etc

AUGUST 14

Checked shear zone
again much clay alteration
altered K-feldspar
no mineralization found

AUGUST 15

Checked alteration zone
again looked for some
sign of copper minerals
no minerals found.

AUGUST 16

Checked Ridge to south of Granite Plug toward Hanson Road.

Exposed Rocks are all Yukon Group Rocks, but much outcrop

AUGUST 17

Checked Ridge along creek that flows into area near East end of Round Lake area mostly moss covered outcroppings are all Yukon Group Rock,

AUGUST 18

Continued Down Redgl
mass covered areas
not much outcrop
mostly Yukon Slump Rock

AUGUST 19

I decided to ~~go~~ go
to Whitehorse and try
and arrange trips to
my new showing
By whatever Companies
might be interested in
it.

~~AUGUST 20~~

My time between
August 19 and Sept 22
was spent trying to
promote my new property
and arranging to get
a cat to trench the
showing.

~~AUGUST 21~~

three mining companies
and one Government
Geologist from Indian
affairs visited the property.
The property was trenched
by cat.

AUGUST 22

2 Companies are
expressing interest in the
showing.

James Fowler

Eugene Curley

AUGUST 23

SHEET 1151-2

LATITUDE 62°00' To 62°15'
LONGITUDE 136°30' To 137°00'

CANADA
DEPARTMENT OF NORTHERN AFFAIRS AND NATIONAL RESOURCES

SCALE: 1/2 MILE TO 1 INCH
FT. 1500 0 1500 3000 4500 6000 7500 9000 10500 FT.

ISSUED UNDER THE AUTHORITY OF THE MINISTER

NOTICE

THIS MAP IS ISSUED AS A PRELIMINARY GUIDE FOR WHICH THE DEPARTMENT OF NORTHERN AFFAIRS AND NATIONAL RESOURCES WILL ACCEPT NO RESPONSIBILITY FOR ANY ERRORS, INACCURACIES OR OMISSIONS WHATSOEVER ON THE SHEET BEFORE ADEQUATE SURVEYS HAVE BEEN MADE.

24 JAN 1972
WHITEHORSE 12 MAY 1965

1151-6	1151-7	1151-8
1151-3	1151-2	1151-1
1151-14	1151-15	1151-16

Note: Entry on certain lands is withdrawn from staking in cross-hatched areas to facilitate the settlement of Native Land Claims without prejudice to Existing Surface and Subsurface Rights.



23 AUG 89
 26 JUNE 89
 18 JUNE 89
 13 JAN 89
 11 NOV 88
 10 OCT 88
 07 SEPT 88
 02 SEPT 88
 25 AUG 88
 03 AUG 88
 02 MARCH 88
 03 JAN 88
 02 OCT 87
 08 OCT 87
 14 SEPT 87
 13 MAY 87


**115I-3
 QUARTZ**

LATITUDE 62° 00' TO 62° 15'
 LONGITUDE 137° 00' TO 137° 30'

ISSUED UNDER THE AUTHORITY OF THE MINISTER
 OF
 INDIAN AFFAIRS AND NORTHERN DEVELOPMENT

SCALE 1:30,000

METRES 1000 0 1000 2000
 FEET 1500 0 1500 3000 4500 6000 7500 9000 10500



NOTE:
 THIS MAP IS ISSUED AS A PRELIMINARY GUIDE FOR WHICH THE DEPARTMENT OF INDIAN AFFAIRS AND NORTHERN DEVELOPMENT WILL ACCEPT NO RESPONSIBILITY FOR ANY ERRORS, INACCURACIES OR OMISSIONS WHATSOEVER.
 TOPOGRAPHY COMPILED FROM 1:50,000 NATIONAL TOPOGRAPHIC SERIES.
 CONTOUR INTERVAL 500 FEET.
 SURVEY INFORMATION COMPILED FROM LEGAL SURVEYS, BY DRAFTING SERVICES.
 Note: Entry on certain Lands is withdrawn from staking by P.C.1988-1694, P.C. 1988-1011, P.C. 1988-1025 to facilitate the settlement of Native Land Claims without prejudice to Existing Surface and Subsurface Rights.
 Note: For placer claims see 115I-3 placer

115I-5	115I-6	115I-7
115I-4	115I-3	115I-2
115H-13	115H-14	115H-15

