

**REPORT ON DIMENSION STONE POTENTIAL
OF
SPECIFIC SITES WITHIN 105 D MAP AREA**

YMIP CONTRIBUTION NUMBER 94-088

June 05 - October 07, 1994

Location: 1. NTS Map Area 105 D

**For: SIDCO EXPLORATIONS LTD
P.O. Box 4471
Whitehorse, Yukon
Y1A 2R8**

**BY: R. Allan Doherty, P. Geo.
Aurum Geological Consultants Inc.
P.O. Box 4367
205 - 100 Main Street
Whitehorse, Yukon
Y1A 3T5**

December 16, 1994

TABLE OF CONTENTS

TABLE OF CONTENTS	i
INTRODUCTION	1
LOCATION AND ACCESS	1
SITE 1 - THIRTY-SEVEN MILE CREEK	4
SITE 2 - MT. INGRAM	4
SITE 3 - JACKSON CREEK	5
SITE 4 - MT. MCINTYRE	5
SITE 5 - RED RIDGE, MT. PERKINS, PUGH PEAK	6
SITE 6 - TWO HORSE CREEK	6
SITE 7 - MINTO HILL	6
SITE 8 - MONTANA MOUNTAIN	7
SITE 9 - M'CLINTOCK	7
REFERENCES	8
STATEMENT OF COSTS	9

LIST OF FIGURES

FIGURE 1: Location Map 1:666,666	3
----------------------------------	---

LIST OF TABLES

TABLE I: Site Locations by NTS, Latitude & Longitude	2
--	---

APPENDIX A - PROSPECTOR'S DIARY	10
APPENDIX B - FINAL SUBMISSION FORM	
APPENDIX C - PHOTOGRAPHIC PLATES	

INTRODUCTION

This report was prepared at the request of Mr. Sid McKeown, President of Sidco Explorations Ltd. Data and samples collected from each site were made available to the author by Mr. McKeown. The author did not visit the sites during the work program but is familiar with the regional geology.

A total of ten sites were visited during the field portion of the program. Most sites are located within a few kilometres of local roads, although a few sites are more distant from roads. The sites were chosen based on the local geology with the primary criteria for site selection being bedrock outcrops of granite. In particular, the main target for the program was to locate areas underlain by a particularly attractive pink granite with granular quartz eyes that had been located in boulder trains in the Fish Lake - Mt McIntyre area. It was assumed that the units mapped as pink quartz monzonite by Wheeler, (1961) were an obvious target.

A total of thirty-four days were spent investigating the sites listed. Access was either by helicopter or by ground transport.

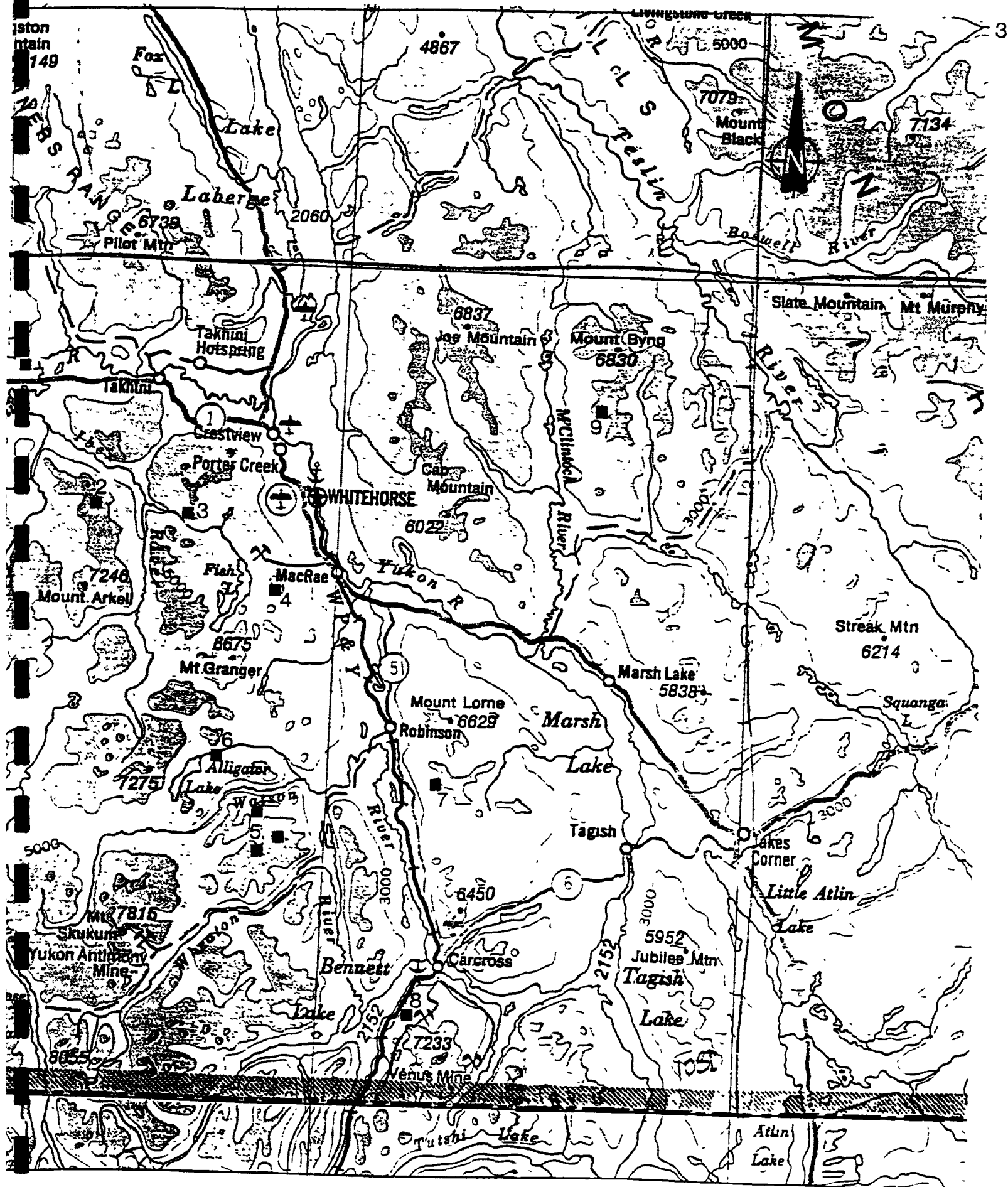
Photographs were taken at most sites but are not available because Mr. McKeown's camera was stolen.

Location and Access

Table I lists all sites visited by NTS map area and by longitude and latitude. Figure 1 shows the location of the areas visited. All sites visited are within map area 105 D. The access and location for each site is discussed under the general descriptions that follow.

TABLE I SITE LOCATIONS

S I T E	NAME	NTS AREA	LATITUDE	LONGITUDE	ROCK TYPE
1	THIRTY- SEVEN MILE	105 D-13	60° 50' 30"	135° 56' 00"	GRANITE
2	MT INGRAM	105 D-12	60° 42' 20"	135° 35' 00"	GRANITE
3	JACKSON CREEK	105 D-11	60° 42' 00"	135° 22' 00"	GRANITE
4	MT MCINTYRE	105 D-11	60° 35' 25"	135° 07' 00"	HBL GRDR
5	RED RIDGE Mt PERKINS PUGH PEAK	105 D-6	60° 20' 40" 60° 19' 20" 60° 18' 15"	135° 10' 00" 135° 04' 30" 135° 06' 20"	HBL GRDR HBL GRDR HBL GRDR
6	TWO HORSE CREEK	105 D-6	60° 24' 00"	135° 13' 20"	BLACK FELSIC TUFF, RHYOLITE
7	MINTO HILL	105 D-7	60° 24' 00" 60° 25' 40"	134° 44' 38" 134° 46' 40"	PINK GRANITE, GREEN ULTRAMAFIC
8	MONTANA MOUNTAIN	105 D-2	60° 06' 05"	134° 48' 05"	GRANITE
9	M'CLINTOCK	105 D-16	60° 49' 55"	134° 20' 05"	PINK GRANITE



135°
10
5
0
10
20
30
 134°

Kilometres

Approximate Scale 1 666.666

SITE 1 THIRTY-SEVEN MILE CREEK

Location

Site 1 is located on the north side of the Alaska Highway approximately 10 km west of the Takhini River bridge at Km 1533 on the Alaska Highway. A resistant ridge of granite outcrops over a large area at this location.

Geology

Hart and Hunt (1993) have mapped this as the Annie Ned Batholith which consists of orange and crumbly weathering, locally miarolitic, coarse grained, smoky quartz eye biotite granite. The Annie Ned batholith has been dated at 57.6 +/- 0.2 Ma.

Dimension Stone Specifications

The granite exposed at this location is hard and competent even grained rock with widely spaced (up to 3 m) joint sets. The colour can be described as a light beige grey. Access to the site is good and a large homogenous area of granite is exposed. This site has excellent potential for dimension stone.

SITE 2 MT. INGRAM

Location

This site is located on the southwest side of the Ibex River approximately 18 km south of the Takhini River bridge on the Alaska Highway. Old tote trails are located along the Ibex River Valley and from the old Alaska highway via Scout Lake. This site was reached by helicopter, but has reasonably good road access.

Geology

This area is underlain by granite which is probably part of the Annie Ned Batholith and by andesite and basalt flows assigned to the Lewis River Group by Wheeler, (1961).

Dimension Stone Specifications

There are large areas of granite outcrop at this site. The granite is light grey to buff and relatively coarse grained. In places, the granite is very deeply weathered and

partially disintegrated. Good outcrops of granite are found on the east side of Mt. Ingram and extend over a one kilometre strike length.

Conclusions and Recommendations

This site appears to have potential and should be further investigated. It is recommended that a land use permit be obtained for the purposes of removing a bulk sample by drilling and blasting.

SITE 3 - JACKSON CREEK

Location

This site is located on Jackson Creek west of Franklin and Louise Lakes, which are accessible by the Fish Lake Road. There is an old tote trail that follows Jackson Creek, but it is in poor condition.

Dimension Stone Specifications

This area is underlain by the Jackson Creek granite (Hart and Radloff, 1990) which consists of light grey weathering, coarse grained, smoky-quartz eye biotite granite. The granite commonly hosts large white potassium feldspar phenocrysts. This granite was sampled by drilling and blasting in 1993.

Conclusions and Recommendations

This rock has been cut and polished, and appears to appeal to the market. Market research suggests that if large blocks (10' x 4' x 4') could be quarried that there are possibilities to develop international markets for this product. A quarry lease application should be prepared for this site. Tests should be completed to determine if large blocks can be quarried. Photographic Plate IV in Appendix C shows the Jackson Creek Arctic Grey Granite.

SITE 4 - MT. MCINTYRE

Location

This site is located between the Mt. Sima Ski hill and Fish Lake. The area is accessible by several existing roads and has good access. This site was extensively investigated for outcrops of the pink quartz eye granite (Klondike Rose), as well as an attractive light brownish-pink hornblende granodiorite that has been located as float

boulders in the area. An old borrow pit in the designated MacLean Lake quarry area has extensive outcrops of the Granger Grey hornblende granodiorite.

Dimension Stone Specifications

The Granger Grey has sold well to date in the local market. Most product has been cut from boulders and a few in place blocks from the MacLean Lake Quarry. This site should be drilled and blasted to determine the size of blocks that could be quarried. The Klondike Rose and the brownish-ping hornblende granodiorite both have excellent market potential but have not been found in outcrop to date. Plates I & II & III show polished samples of the Klondike Rose, Granger Grey and the Mt. McIntyre Brown Granite.

Conclusions and Recommendations

This area has a number of positive attributes. There are outcrops of two or three distinct rock types that produce a marketable product from polished slabs. Access to the area is excellent and transport distance to the plant is short. The area is already the site of a number of borrow pits and rip-rap quarries. It is recommended that an application for a quarry lease in this area be made and that further investigations be made to identify other sites.

SITE 5 - RED RIDGE

This site was thoroughly investigated and most outcrops were found to be to strongly fractured to warrant any further investigation.

SITE 6 - TWO HORSE CREEK AREA

This site was investigated and although a dark black felsic tuff boulder and a white rhyolite-dacite porphyry boulder were found, no areas of outcrop were identified. Commonly felsic volcanic units in the Wheaton area are strongly jointed and fractured and the possibilities of locating a suitable source in outcrop is poor. No further work is recommended in this area.

SITE 7 - MINTO HILL

This site was investigated as a possible source of the Klondike Rose. Outcrop is poor and no pink granite was located. A green ultramafic rock, probably a gabbro or pyroxenite was located in outcrop on the south side of bear creek close to the highway.

This site should be further investigated.

SITE 8 - MONTANA MOUNTAIN

This site was not visited.

SITE 9 - M'CLINTOCK

Location

This site is located on the east side of the M'Clintock Lakes south of Mt. Byng. Access to the area is provided by an old tote trail that leads off the Alaska Highway at the M'Clintock River Bridge and proceeds north towards Mitchie Lakes and Mt. Byng.

Dimension Stone Specifications


The area was investigated for outcrops of pink granite that may have been a source of the Klondike Pink. A hypabyssal light pink fine grained granite porphyry was found.

Recommendations and Conclusions

Although the pink granite may have some market potential, the site is too far from infrastructure to warrant further work.

Respectfully Submitted,

AURUM GEOLOGICAL CONSULTANTS INC.



[Handwritten Signature]
R. Allan Doherty, P.Geo.

December 16, 1994

REFERENCES

- Hart, C.J.R., 1993: Preliminary Geology of the Thirty-Seven Mile Creek map area, Southern Yukon Territory, NTS 105D/13. Exploration and Geological services Division, Indian and Northern Affairs Canada, Yukon
- Hart, C.J.R., and J. Radloff, 1990: Geological of Whitehorse, Alligator Lake, Fenwick Creek, Carcross and part of Robinson map areas (105D/11,6,3.2,7); Aurum Geological Consultants Inc., Open File Report 1990-4, Indian and Northern Affairs Canada, Exploration and Geological Services Division
- Wheeler, J.O., 1961: Whitehorse map-area, Yukon Territory; Geological Survey of Canada Memoir 312, 156p.

STATEMENT OF COSTSDaily Living allowance:

Sid McKeown, 20 days @ \$55.15	\$1,164.00
Sean Broderick, 15 days \$55.15	\$ 873.00

Wages:

Sid McKeown, 20 days @ \$200/day	\$4,000.00
Sean Broderick, 15 days @ \$200/day	\$3,000.00

Travel:

Mileage, 578 Km @ \$0.40/km	\$ 219.64
Helicopter, Inv # 3632	\$1,936.70
ATV Rental:	\$1,000.00

Sample Shipping, Cutting & Polishing:

Haul Stone, MacLean Lake	\$650.00
Haul Stone, McIntyre	\$700.00
Cut Samples, 6 hrs @ 150/hr	\$900.00

Report Preparation

Aurum Invoice # 94050	\$800.00
-----------------------	----------

TOTAL EXPENSES & WAGES	\$15,254.90
-----------------------------------	--------------------



Heli Dynamics Ltd.

Heli Dynamics Ltd.

Helicopter Charter Services

Phone : (403) 668-3536 or 667-4971

Fax : (403) 668-5637

P.O. Box 4280

Whitehorse, Yukon Y1A 3T3

INVOICE No.
3632

Charterer Billing Address		Customer P.O. #	
Rider Explorations Ltd 11 - 12th St. Box 4471 Whitehorse Yukon Y1A 2R8			
Flight Authorized By:			
Aircraft: C-FERA	Type: 500D	Rate/Hour: 650.00	Pilot: Fern Small
Fuel: Sept 22/94	[] Charterer	[X] Heli Dynamics	Base: Whitehorse
From:	To:	Time Up	Time Down
Whitehorse	Wheaton River - Mt Lorne - Bying MT	10:06	12:38
	Whitehorse		2.5
POSTED			
			TOTAL REV HOURS: 2.5

	EXPENSES	G.S.T	FUEL		FUEL COST
			Cost/Litre	Hours @ 100 Litres/hour	
Hotel					
Food			.74		
Transport					
TOTAL EXPENSES					
	TOTAL G.S.T.		TOTAL FUEL COSTS =		

SUMMARY	AMOUNT	G.S.T.	TOTAL
2.5 Hours FLYING \$650.00	1625.00	113.75	1738.75
2.5 Hours FUEL & OIL 74	185.00	12.95	197.95
Expenses			
TOTALS	1810.00	126.70	

Joe Valihora

DATE: NOV 1 94

SOLD TO: SID M^cKeown

TERMS

DATE	DETAILS	DEBITS		CREDITS		BALANCE	
	Rental on						
	ATV 4 wheeler						
	5 weeks @						
		\$500.00					
							2500.00
							2500.00

STATEMENT

2 weeks to Ymip # 94.088 = \$ 1000.00

3 weeks to Ymip # 94.087 = \$ 1500.00

San Frederick

INVOICE NO.
3448

SOLD TO <i>Sides explorations</i>			SHIPPED TO		
STREET & NO.			STREET & NO.		
CITY	STATE	ZIP	CITY	STATE	ZIP

CUSTOMER'S ORDER	SALESMAN	TERMS	F.O.B.	DATE
				<i>Oct 1/94</i>
<i>For Services rendered 15 Days prospecting</i>				
<i>105014 (alligator lake & two house ponds)</i>				
			<i>Total</i>	<i>3000⁰⁰</i>

INVOICE

REDIFORM
7L721/
01723

APPENDIX A
PROSPECTOR'S DIARY

IMPORTANT THIS WEEK

MAY 29
1994

26 THURSDAY		APPOINTMENTS	✓
9			L
10			L
11			L
12			L
1			L
2			L
3			L
4			L
5			L
6			L
27 FRIDAY			
9	Drove out to pine valley		L
10			L
11			L
12			L
1			L
2			L
3			L
4			L
5			L
6			L
28 SATURDAY			
9	Woke up to 3" of snow		L
12	Went up to well green pond		L
	A large piece of black with		L
	green sample #1		L
29 SUNDAY			
9	Some snow has melted but		L
12	still hard to move around		L
	on the north		L

1
2
3

30 MAY
WEEK 22

JUNE M T W T F S S
1 2 3 4 5
6 7 8 9 10 11 12
13 14 15 16 17 18 19
20 21 22 23 24 25 26
27 28 29 30

30 MONDAY		MEMORIAL DAY - USA	SPRING BANK HOLIDAY - UK	AP
APPOINTMENTS		-STANDARD TIME-		
9	DILUTE BATCH TO WITH THESE			L
10				L
11				L
12				L
1				L
2				L
3				L
4				L
5				L
6				L
31 TUESDAY				
9				L
10				L
11				L
12				L
1				L
2				L
3				L
4				L
5				L
6				L
1 WEDNESDAY				
9				L
10				L
11				L
12				L
1				L
2				L
3				L
4				L
5				L
6				L

4.

2 THURSDAY
APPOINTMENTS

07PLSCHRISTIE - PAA

BE V

9

10

11

12

1

2

3

4

5

6

3 FRIDAY

9

10

11

12

1

2

3

4

5

6

4 SATURDAY

9

10

11

12

1

2

3

4

5

6

5 SUNDAY

9

10

11

12

1

2

3

4

5

6

DRIVE UP POWER LINE MILE 5 ACTUAL AND
 AND FOUND OUT CROPS OF BRUSSE
 WITH SOME SORTING ALMOST A METER
 IN ONE DIRECTION BUT ONLY 12" THE
 OTHER WAY THIS AREA NEEDS MORE
 CHECKING STOPPED BY 37 MILE AREA
 HAS FOUND OUT CROPS OF GRAYISH GRANITE
 WITH 3m x 2m SORTING BUT IT VERY
 CLOSE TO HIGHWAY. SPENT ~~THE~~ MY FIRST
 NITE IN MY CABIN AT MENDOTA

WALKED WAY UP BLIND SUBDIVISION
 TO THE TOP OF THE HILL SOME
 INTERESTING STONE WITH LARGE GREEN
 FELDSPARS BUT AREA HAS NO ACCESS

5

6

IMPORTANT THIS WEEK

JUNE 12
1994

9 THURSDAY		BE ✓
APPOINTMENTS		—
9		—
10		—
11		—
12		—
1		—
2		—
3		—
4		—
5		—
6		—
10 FRIDAY		
9		—
10		—
11		—
12		—
1		—
2		—
3		—
4		—
5		—
6		—
11 SATURDAY		
9	DRONE OUT BY MCLIAN LK AND	—
12	FOUND AN OLD CHARLIE SIFF	—
	I WALKED ALL AROUND AND THIS	—
	LOOKS LIKE A GOOD CLOSE SOURCE	—
	OF GARY CLOSE TO HOME	—
12 SUNDAY		
9		—
12		—

20 JUNE

WEEK 25

JUNE	M	T	W	T	F	S	S
		1	2	3	4	5	
6	7	8	9	10	11	12	
13	14	15	16	17	18	19	
20	21	22	23	24	25	26	
27	28	29	30				

20 MONDAY A BC ✓

APPOINTMENTS

9							
10							
11							
12							
1							
2							
3							
4							
5							
6							

21 TUESDAY

9	DRIVE up MOUNT MOUNTAIN						
10							
11	STOPPED AT THE HILL BEFORE THE						
12	TOWER WALKED DOWN THE OTHER						
1	SIDE FOUND SOME PINKISH GRANITE						
2							
3	OUT CROP BUT NOT LIKE PINK						
4							
5							
6	GRANITE WE FIND NEAR FISH LIE.						

22 WEDNESDAY

9							
10							
11							
12							
1							
2							
3							
4							
5							
6							

27 JUNE
WEEK 26

JULY M T W T F S S
4 5 6 7 8 9 10
11 12 13 14 15 16 17
18 19 20 21 22 23 24
25 26 27 28 29 30 31

27 MONDAY
APPOINTMENTS

A ✓

9 DROVE OUT PAST THE SKI HILL ✓
10 FOUND A NICE BROWNISH BOUNDER ✓
11 MARKED IT SO WE CAN GET IT ✓
12 AND CUT IT. NEVER DID FIND OUT ✓
1 CRIP UP THIS COLUMN. LOOK A LITTLE ✓
2 SIMILAR TO THE PINK FOUND ✓
3 ON BACK SIDE OF MOUNTYNE ✓
4 ✓
5 ✓
6 ✓

28 TUESDAY

9 DROVE THE TRUCK AND THE LOADER ✓
10 OUT AND PICKED UP THE ROCK ✓
11 WE FOUND YESTERDAY ALSO FOUND ✓
12 A VERY LIGHT BOUNDER WITH YELLOW ✓
1 STAINING ON WEATHERED SURFACE ✓
2 TOOK ROCKS TO SHOP AND ✓
3 SET THEM UP IN THE SAW. ✓
4 ✓
5 ✓
6 ✓

29 WEDNESDAY

9 CUT SOME SLABS OFF OF THE ✓
10 BROWN ROCK THIS IS A VERY ✓
11 NICE FINE GRAINED GRANITE ✓
12 AND, BELIEVE IT COMES FROM ✓
1 AROUND THE SKI HILL IT SITS ✓
2 OR A LITTLE HIGH UP ON MNT ✓
3 MOUNTYNE IT SITS ✓
4 ✓
5 ✓
6 ✓

30 THURSDAY
APPOINTMENTS

9 I went ~~but~~ ~~the~~ ~~the~~ ~~was~~ ~~over~~
 10 AND LITTLE BACK HIG TO TRY
 11 TO GET A ~~look~~ ~~on~~ ~~channel~~
 12 GRAY FROM THE AT AT MOUNTAIN
 1 ~~MADE~~ ~~A~~ ~~LITTLE~~ ~~ACCESS~~ ~~ON~~ ~~A~~
 2 GOT A FAIR SIZE CHUNK
 3 (2 YARDS) AND HAULED IT BACK A
 4 TRUCK SKID AND SET IT UP
 5 TO CUT

1 FRIDAY

9 SLABS LOOK GOOD THE GRIMS
 10 ARE TIGHT IN PLACE (2 MI)
 11 NOT TO FLATTENED THIS SITE
 12 WILL WORK WALKED BACK
 1 BEHIND SKI HILL LOOKING FOR
 2 BROWN OUT CROP.

2 SATURDAY

9 WENT BACK UP TOP ON
 10 MOUNT MENTYNE AND TILYER
 12 CORNER DOWN TOWARD SKI
 1 HILL BUT ROCK FORM CHAIN
 2 FINE BROWN ST TO GALT WITH
 3 THE FINE LIKE CRYSTAL.

3 SUNDAY

4 JULY
WEEK 27

JULY M T W T F S S
4 5 6 7 8 9 10
11 12 13 14 15 16 17
18 19 20 21 22 23 24
25 26 27 28 29 30 31

4 MONDAY INDEPENDENCE DAY - USA

AC ✓

9 Guy POLISHED BROWN
10 AND GRAYED GRAY
11
12 Both look REAL GOOD.
1
2
3
4
5
6

5 TUESDAY

9
10
11
12
1
2
3
4
5
6

6 WEDNESDAY

9
10
11
12
1
2
3
4
5
6

IMPORTANT THIS WEEK

JULY 17
1994

14 THURSDAY		8:30
APPOINTMENTS		
9		L
10		L
11		L
12		L
1		L
2		L
3		L
4		L
5		L
6		L
15 FRIDAY		
9		L
10		L
11		L
12		L
1		L
2		L
3		L
4		L
5		L
6		L
16 SATURDAY		
9		-
10		-
11		-
12		-
1		-
2		-
3		-
4		-
5		-
6		-
17 SUNDAY		
9	Diverted out to Junction to	-
10	to up the road and back to	-
11	source	-
12		-
1		-
2		-

7

18 JULY

WEEK 29

JULY	M	T	W	T	F	S	S
					1	2	3
4	5	6	7	8	9	10	11
12	13	14	15	16	17	18	19
20	21	22	23	24	25	26	27
28	29	30	31				

MONDAY A BC ✓

APPOINTMENTS

9 went BACK in By Ruby oil

10 HAD NICKEL BIRD IN THIS AIR

11 BEAR MOSTLY FOUND BROKEN OUT CRAPS

12

1

2

3

4

5

6

8

19 TUESDAY

9

10

11

12

1

2

3

4

5

6

20 WEDNESDAY

9

10

11

12

1

2

3

4

5

6

8 AUGUST

WEEK 32

AUGUST	M	T	W	T	F	S	S
	1	2	3	4	5	6	7
	8	9	10	11	12	13	14
	15	16	17	18	19	20	21
	22	23	24	25	26	27	28
	29	30	31				

8 MONDAY

APPOINTMENTS

BC ✓

9 SPENT MORNING STUDYING MAPS
 10 ON THE HAINES RD. UPPER VAND
 11 CR LOOKS LIKE THE PLACE ALSO
 12 PINE LK AREA
 1
 2
 3
 4
 5
 6

9 TUESDAY

9 STUDYED MAPS IN BURNASH CR.
 10 ARE THE BACK RIDGE OF TAT
 11 CR HAS A GOOD POSSIBLE BLAKE
 12 ON DARK GREEN RIBBIT WHEN WE
 1 LOOKING
 2
 3
 4
 5
 6

10 WEDNESDAY

9
 10
 11
 12
 1
 2
 3
 4
 5
 6

22 AUGUST

WEEK 34

AUGUST	M	T	W	T	F	S	S
1	2	3	4	5	6	7	
8	9	10	11	12	13	14	
15	16	17	18	19	20	21	
22	23	24	25	26	27	28	
29	30	31					

22 MONDAY A BC ✓

APPOINTMENTS

9 _____

10 _____

11 _____

12 _____

1 _____

2 _____

3 _____

4 _____

5 _____

6 _____

23 TUESDAY

9 DRIVE OUT TO VAN CR.

10 WALKED UP ABOVE TRICE WINDS

11 FIND LOTS OF LARGE BUNDLES

12 ALONG ON TRICE LOOK GOOD

1 TO CUT SPENT THE NIGHT IN

2 DATA PLATES.

3 _____

4 _____

5 _____

6 _____

24 WEDNESDAY

9 WALKED UP TO THE TOP OF

10 THE CLIFF. THE GRANITE ON

11 CLIFFS A TWO CRACKS TO USE

12 STONE LOOK SIMILAR TO THE

1 STONE FROM SURVEY FOUND

2 A LITTLE WAY FROM GRANITE

3 CLIFF BUT NO OUTCROP.

4 _____

5 _____

6 _____

7

16

25 THURSDAY

APPOINTMENTS

ART TOOK ME OUT BEHIND HIS PLACE AT SOUTH CAMP IF DISDAISED
 LK TO SOME OUT CLIP OF GRANITE
 THEY HAVE A MEDIUM GRAINED
 GRAY GRANITE WITH SOME USABLE
 SIZE CHUNKS BUT HAS BIT
 ACCESS DRIVE HANGS

26 FRIDAY

27 SATURDAY

28 SUNDAY

29 AUGUST

WEEK 35

SEPTEMBER	M	T	W	T	F	S	S
				1	2	3	4
5	6	7	8	9	10	11	
12	13	14	15	16	17	18	
19	20	21	22	23	24	25	
26	27	28	29	30			

29 MONDAY

APPOINTMENTS

9
10
11
12
1
2
3
4
5
6

A BC ✓

30 TUESDAY

9
10
11
12
1
2
3
4
5
6

WANTED TOIS 4 WHEELER,
GOT PHILIP AND TRADY,

31 WEDNESDAY

9
10
11
12
1
2
3
4
5
6

TOOK THE 4 WHEELER OUT TO
MILLWICK AND TRYING TO MAKE
IT TO MT BINK TO FIND PINK

1 THURSDAY
APPOINTMENTS

9 FOUND THIS FLUNK OUT CROP -
10 OF BIG COLUMNS OF SOME ROCK -
11 I CAN'T IDENTIFY BUT THESE ARE -
12 BIG BLOCKS OF SOME KIND OF DULL -
1 GRAY WITH SMALL WHITE GRAINS -
2 OF SOMETHING IN IT. DOESN'T REALLY -
3 LOOK TO LEAD TO SAW AND -
4 POLISH -
5 -
6 -

2 FRIDAY

9 THE ROADS BACK HERE ARE -
10 MUCH BETTER THAN I WAS -
11 LEAD TO BELIEVE -
12 -
1 -
2 -
3 -
4 -
5 -
6 -

3 SATURDAY

9 WENT ALL OVER MATT BIRK -
10 FOUND SOME INTERESTING LOOK -
11 MINERALS BUT NO PINK -
12 LILAC OR OUT CROPS. -
1 -
2 -

4 SUNDAY

9 RODE ALL THE WAY BACK -
10 OUT AND BACK HOME -
11 -
12 -
1 -
2 -

5 SEPTEMBER

WEEK 36

SEPTEMBER	M	T	W	T	F	S	S
				1	2	3	4
5	6	7	8	9	10	11	
12	13	14	15	16	17	18	
19	20	21	22	23	24	25	
26	27	28	29	30			

5	MONDAY	LABOR DAY - USA	LABOUR DAY - CANADA	ROSH HASHANAH BEGINS AT SUNSET - EWISH	AC	V		
	APPOINTMENTS							
9	GOT OUT TO STORE AND ANOTHER PLACE ABOUT 11:30					L	L	
10						L	L	
11						L	L	
12						L	L	
1						L	L	
2						L	L	
3						L	L	
4						L	L	
5						L	L	
6						L	L	
<hr/>								
6	TUESDAY						L	L
9						L	L	
10						L	L	
11						L	L	
12						L	L	
1						L	L	
2						L	L	
3						L	L	
4						L	L	
5						L	L	
6						L	L	
<hr/>								
7	WEDNESDAY						L	L
9	FOUND RED ROCK LIKE WIFE					-	-	
10	CRUSH IN WHITEHORSE					-	-	
11						-	-	
12						-	-	
1						-	-	
2						-	-	
3						-	-	
4						-	-	
5						-	-	
6						-	-	

12

13

14

12 SEPTEMBER

WEEK 37

SEPTEMBER	M	T	W	T	F	S	S
				1	2	3	4
	5	6	7	8	9	10	11
	12	13	14	15	16	17	18
	19	20	21	22	23	24	25
	26	27	28	29	30		

12 MONDAY

APPOINTMENTS

A ✓

9 DROPPED 4 WHEELER OFF AT CAROLS
 10
 11
 12
 1
 2
 3
 4
 5
 6

13 TUESDAY

9 RUDIE WITH CARL OUT TO SCOUT LA
 10 AT BASE OF MOUNT INGRAM THERE -
 11 ARE SOME EXCELLENT LOOKING OUT -
 12 CROSS HIDE ON THE NORTH SIDE -
 1 OF ICEX CREEK IS THE SAME AREA
 2 WE FIND W/ THE JACKSON OR MATTY
 3 BUT ON THE OTHER SIDE OF
 4 THE CREEK IT IS DIFFERENT -
 5 THERE IS NO LARGE WHITE FIELD -
 6 SPARS ON THE OUTSIDE SOME OF

14 WEDNESDAY

9 IT IS RUSTY AND ROTTEN
 10 BUT DOWN DEEP IT LOOKS GOOD.
 11 THIS IS THE TYPE OF DEPOSITS
 12 THE BIRD LOOKED FOR. IT HAS
 1 SURFICIAL UP TO 2' X 6' OF THE
 2 SURFACE IT IS POSSIBLE THAT
 3 THIS COULD BE THE PINK W/ -
 4 THE LOOKING FOR BUT WE
 5 DON'T KNOW UNTIL WE GET SOME
 6 OUT AND GET IT

8

THURSDAY
APPOINTMENTS

BC ✓

9

FIELD RUMOUR OF WHITE BUT
COULD NOT FIND IT.

10

11

12

1

2

3

4

5

6

9

FRIDAY

9

10

11

12

1

2

3

4

5

6

10

SATURDAY

SPENT THE week up AND Down -
BURWASH TATAMBOOSH AND WELL GREEN
AREAS I KNOW THIS AREA BEHOLD
WOOD NOW LIVE FOUND SOME SOLID
LOOKING BLACK W/ GARNISH BLACK

11

SUNDAY

STEVE IS GOING TO TRY TO GET ONE
OUT IN OCT. WHEN HE MOVES
HIS EQUIPMENT. I THINK IT COMES
FROM ON TOP AT THE BACK
SIDE OF TAT. OR ABOVE.

15

16

17

18

IMPORTANT THIS WEEK

SEPTEMBER 18
1994

15 THURSDAY EFFECTIVE WEDNESDAY - JAPAN A B ✓
APPOINTMENTS

9		
10		
11		
12		
1		
2		
3		
4		
5		
6		

16 FRIDAY

9		
10		
11		
12		
1		
2		
3		
4		
5		
6		

17 SATURDAY

9	SPENT THE WEEKEND	
12	LOOKING AROUND ASHIKAGA	

18 SUNDAY

9	IF THERE IS ANY SIC BLOCK	
12	IT WOULD BE IT MUST BE IN TOP DIDNT SEE MUCH	

19

20

22 THURSDAY
APPOINTMENTS

25

9 FLEW OUT TO ALL NIGHTS -
 10 WE HAD PICKED OUT ON THE -
 11 MAPS MOST AREAS DIDN'T HAVE -
 12 THE TYPE OF ROCK THE MAPS -
 1 SAID THE ROCK IN THE -
 2 AREA IS LOOKING VERY GOOD BUT -
 3 IS NOT VERY ACCESSIBLE FROM -
 4 A NICE CUT CREEK OF BLACK -
 5 ON BEAR CR SOUTH END HAS -
 6 FINE JEWELRY 28" x 35" AND -
 IS ONLY 1/2 MILE W/ROAD.

23 FRIDAY

APPOINTMENTS

24 SATURDAY

9 WALKED BACK IN TO BLIND -
 ON BEAR CR OFF CARRIAGE RD -
 12 WE COULD HAVE GOOD ACCESS ON SOUTH
 SIDE OF CREEK

25 SUNDAY

29 THURSDAY
APPOINTMENTS

6

9 FLOW OUT TO BURNASH AND
 10 LANDED UP TOP OF THE RIDGE
 11 BUT ALL THE STONE LIVES
 12 LARGE CRACKS ARE CRACKED
 THIS INDICATES THIS AREA FOR
 1 GOOD FLOW UP ALONG RIDGES
 2 BY BREAKING UP FURTHER WITH
 3 FLOW SAMPLES BY WALKING
 4 IN DIRECTION FLOW CAN CAP
 5 (NIPS) THAT WOULD BE
 6 GOOD TO SAY BUT NOT

21

30 FRIDAY 10/21

9 WENT IN AM LOOKS REVEAL
 10 GOOD FROM THE TOP AND
 11 AND SO DOES 37 MILE
 12 AREA ENDLESS AMOUNT OF
 1 GOOD SOLID COMPACT GRANITE
 2 WITH GOOD ACCESS

1 SATURDAY

9 DROVE OUT TO SNOW STONE
 10 WHICH ROCK TO BRING IN AGAIN

22

2 SUNDAY

9 STEVE SHOWN UP WITH
 10 GREEN DRILL I WENT TO THE
 11 GROUP AND UNLOADED IT
 12 IT LOOKS MORE FRACTURED
 THAN IN THE BEST

23

3 OCTOBER

WEEK 40

OCTOBER	M	T	W	T	F	S	S
						1	2
3	4	5	6	7	8	9	
10	11	12	13	14	15	16	
17	18	19	20	21	22	23	
24	25	26	27	28	29	30	31

3	MONDAY	APPOINTMENTS
9		
10		
11		
12		
1		
2		
3		
4		
5		
6		
<hr/>		
4	TUESDAY	
9		
10		
11		
12		
1		
2		
3		
4		
5		
6		
<hr/>		
5	WEDNESDAY	
9		
10		
11		
12		
1		
2		
3		
4		
5		
6		

20 PUSHERD BURNISHED STONE INTO
 SAW CUT FOR 4 HAS BUT
 WAS TO CRACKED AND CAUGHT
 NOT EVEN GOOD TO CUT IN TO
 CHAIN BLOCKS

24

APPENDIX B
FINAL SUBMISSION FORM

YUKON MINING INCENTIVES PROGRAM

FINAL SUBMISSION FORM

INSTRUCTIONS: Please read the guidebook before completing form.
Please type or print.

Submit completed form and summary or Technical Report by December 31 for the Grassroots prospecting and Grassroots Grubstake programs and by February 28 for the Target Evaluation programs to:

Yukon Mining Incentives program
Economic Development
Government of the Yukon
Box 2703, Whitehorse, Yukon, Y1A 2C6

TO BE COMPLETED AFTER PROJECT COMPLETION AND ACCOMPANIED BY THE SUMMARY OR TECHNICAL REPORT

Applicant SILCO INCORPORATED File Number 94-003

Proposed project area(s) (NTS map no. and project name) completed?
Attach list if space is insufficient.

- | | | | |
|----|--------------|--------------------------------------|--------------------------|
| 1. | <u>105 D</u> | <input checked="" type="radio"/> Yes | <input type="radio"/> No |
| 2. | _____ | <input type="radio"/> Yes | <input type="radio"/> No |
| 3. | _____ | <input type="radio"/> Yes | <input type="radio"/> No |
| 4. | _____ | <input type="radio"/> Yes | <input type="radio"/> No |

Changes to proposed project(s) (if any).

List other partners or personnel that worked on the project.

I. WORK PERFORMED BY APPLICANT

SEE ATTACHED

1. Project #1 area/name		No. of days worked by Applicant
Traditional prospecting	No. of Samples _____	<u>25</u>
Geological surveys	Scale _____	_____
Geophysical surveys	Type _____	_____
Geochemical surveys	Type _____ No. of Samples _____	_____
Drilling	Type _____ Ft./m. _____	_____
Trenching	Method _____	_____
Other	Type <u>HAUL ROAD</u>	<u>6</u>
TOTAL		<u>35</u>

II. SIGNIFICANT RESULTS (please complete)

Project Area	New Showings and/or Anomalies	Commodity	Best Analyses
MCCLELLAN - 12		FLUORINATED	...

III. CLAIMS STAKED DURING/AFTER ACTIVITY (please complete)

Project Area	Claim Numbers	Number of Claim Units

IV. OPTION AGREEMENTS RESULTING FROM YMIP PROJECT (please complete)

Optionee	Property/Claim	Dollar Value of Work Component

V. TYPE OF MINERAL EXPLORATION UNDERTAKEN (please check one)

- Preliminary work on claims
- Initial exploration
- Advanced exploration
- Development

VI. VALUE OF GOODS AND SERVICES PURCHASED (estimate, please complete)

Within the Yukon \$ 11,000

Outside the Yukon \$ _____

VII. RESULTS OF MINERAL EXPLORATION (please complete)

- The discovery of a new prospect.
- The identification of a prospect warranting further exploration.
- The identification of an economic mineral deposit.
- The identification of a deposit which cannot support production.

VIII. SUMMARY OF EXPENDITURES

1. Daily Living Expense Claimed Only by Individuals		
No. of days x YG rate/person, per day	31	\$ 2035.20
2. Travel (state method: road, air, etc.)		
Truck - total km x YG rate/km	378 km	\$ 2520
Air		\$ 1935.70
3. Analyses/Assay Costs		\$ 2552.00
4. Equipment Rentals/Supplies (specify)		
.....		\$ _____
.....		\$ _____
.....		\$ _____
5. Contractors (state name and type of work)		
<u>SFA - IRON ORE</u>		\$ 5000.00
.....		\$ _____
6. Line Cutting		\$ _____
7. Geochemical Survey (specify sample type)		
No. of Samples x Price per Assay		\$ _____
.....		\$ _____
8. Geophysical Survey (specify type of survey)		\$ _____
9. Trenching (specify equipment used)		
Total cubic yards/m moved x Price per cubic yds/m		\$ _____
10. Drilling (specify diamond or percussion)		
No. of feet or m x Price per foot or m		\$ _____
11. Report Preparation		\$ 700
12. Other Expenses (specify, i.e. helpers)		
<u>SID MCKINNON</u>	20 DAYS	\$ 4000
.....		\$ _____
.....		\$ _____
TOTAL EXPENDITURES		\$ 15255.90

Attach list if space is insufficient.

The Department of Economic Development may verify all statements related to and make herin this application.

1. I am the person, or the representative of the company or partnership, named in the Application for Contribution under the Yukon Mining Incentives Program.
2. I am a person who is nineteen years of age or older, or represent a person, who is ordinarily a resident of Canada.
3. I have complied with all the requirements of the said program.
4. I hereby apply for the final payment of a contribution under the Yukon Mining Incentives Program (YMIP) and declare the information given above to be true and accurate.

Signature of Applicant  Date 12 18 94

Name (print) SID MCKEON

Position or Title (if applicable) PRESIDENT SIDCO EXPLORATIONS LTD

APPENDIX C
PHOTOGRAPHIC PLATES



PLATE I: Klondike Rose Granite




PLATE II: Granger Grey Granodiorite




PLATE III: Mt. McIntyre Brown Granite




PLATE IV&: Jackson Creek Arctic Grey Granodiorite